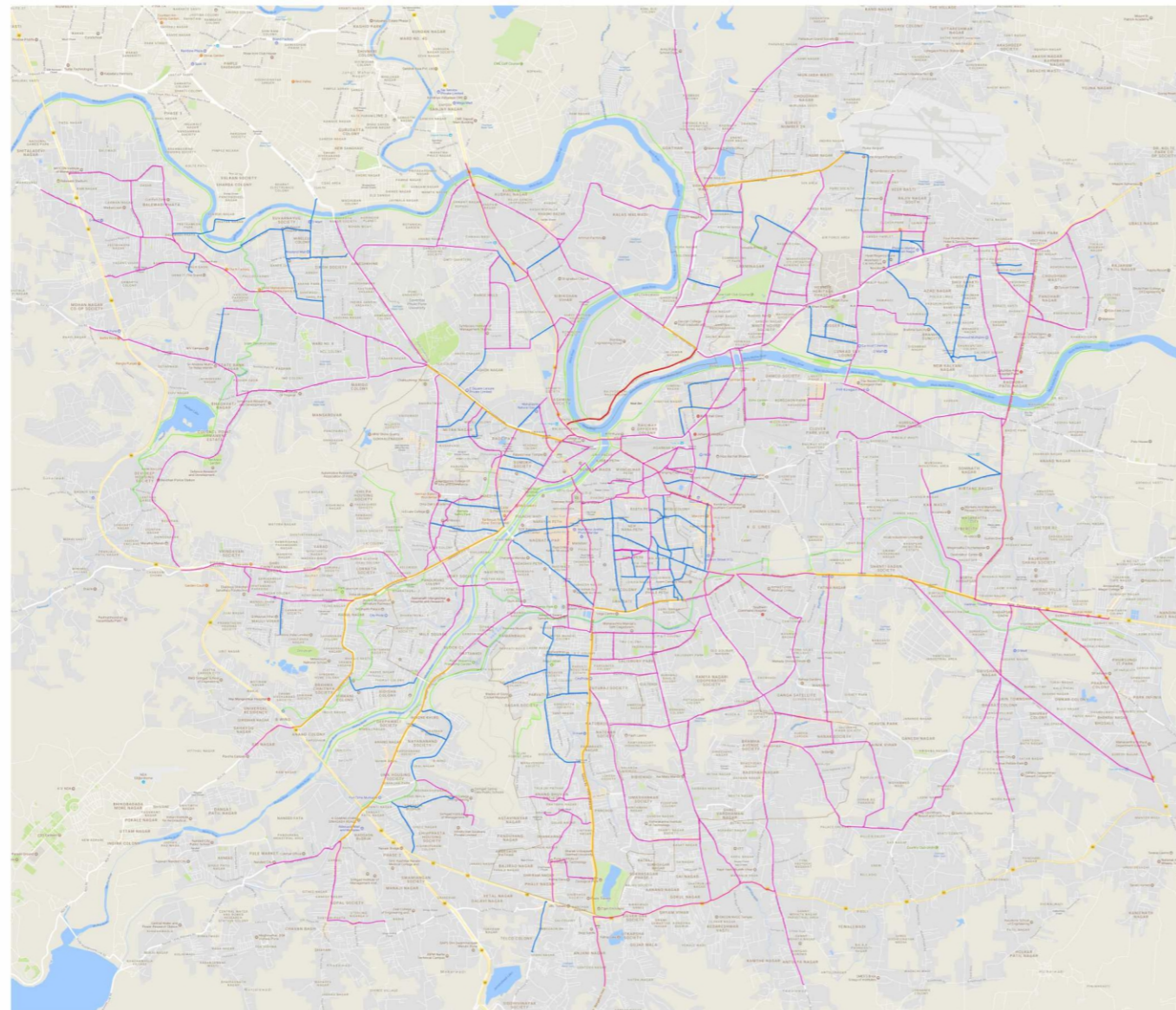




Pune Municipal Corporation Comprehensive Bicycle Plan for Pune



Cycling Network Maps & List of Streets & Treatment



INDEX

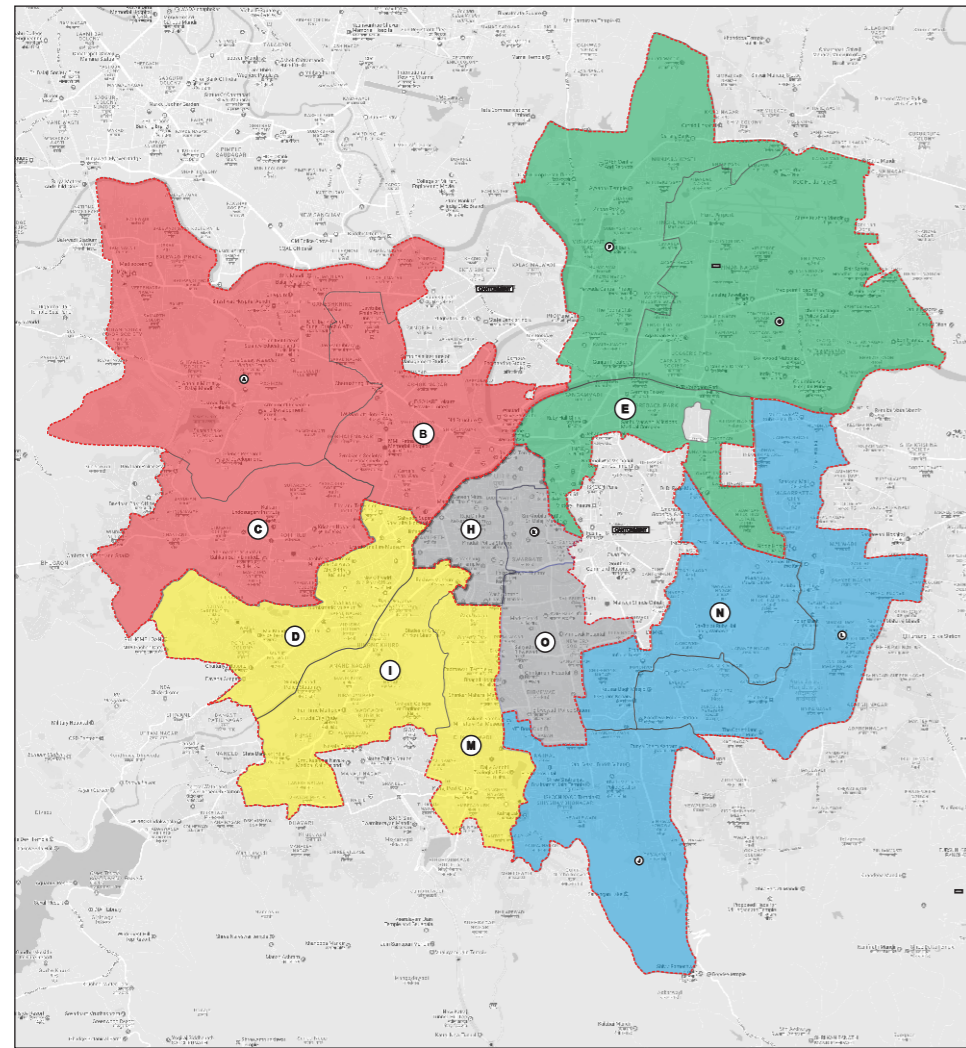
1. How to Read: The Map for Proposed Cycle Network for Pune
2. How to Read: The List / Table of Roads / Streets and Treatment
3. List / Table of Roads / Streets and Treatment
4. Summary - Total Length of Proposed Cycle Network
5. Proposed Cycle Network Map for Pune



How to read Pune Cycle plan, along with List of Roads

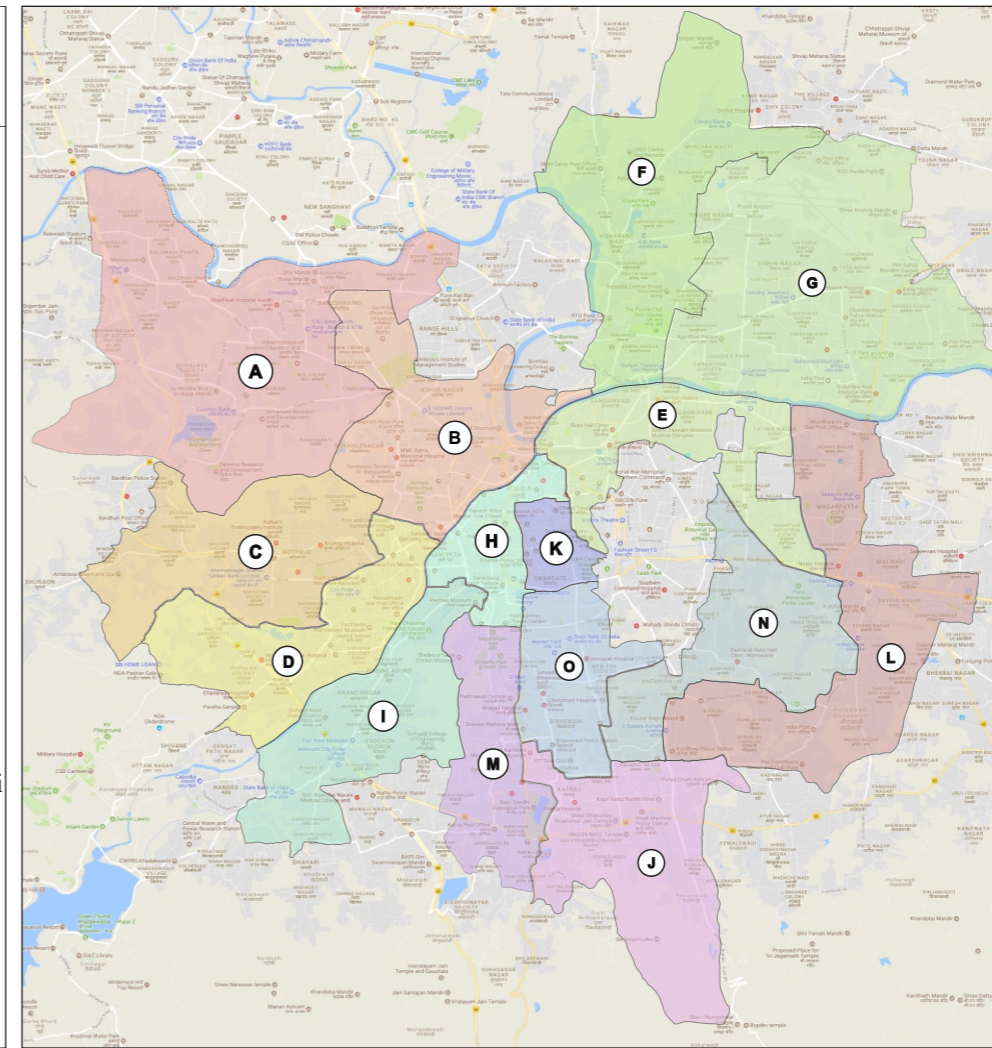
Reading the Map.

1. The map of Pune city is divided into 5 zones which is further divided into 15 administrative wards.



Locations	Description
	Zone 01 A. Aundh Ward B. Shivaji Nagar-Ghole Road C. Kothrud - Bavdhan
	Zone 02 D. Warje - Karve Nagar I. Sinhagad Road M. Dhankawadi -Sahakar nagar
	Zone 03 J. Sinhagad Road N. Wanawadi - Ramtekdi L. Hadapsar - Mundhwa
	Zone 04 G. Nagar Road - Wadgaon Sheri E. Dhole Patil Road F. Yerawada - Kalas - Dhanori
	Zone 04 H. Kasba - Vishrambag Wada K. Bhavani Peth O. Nagar Road - WadgaonSheri

2. For ease of survey, the map of Pune city is divided into 15 zones as per PMC administrative ward boundaries.



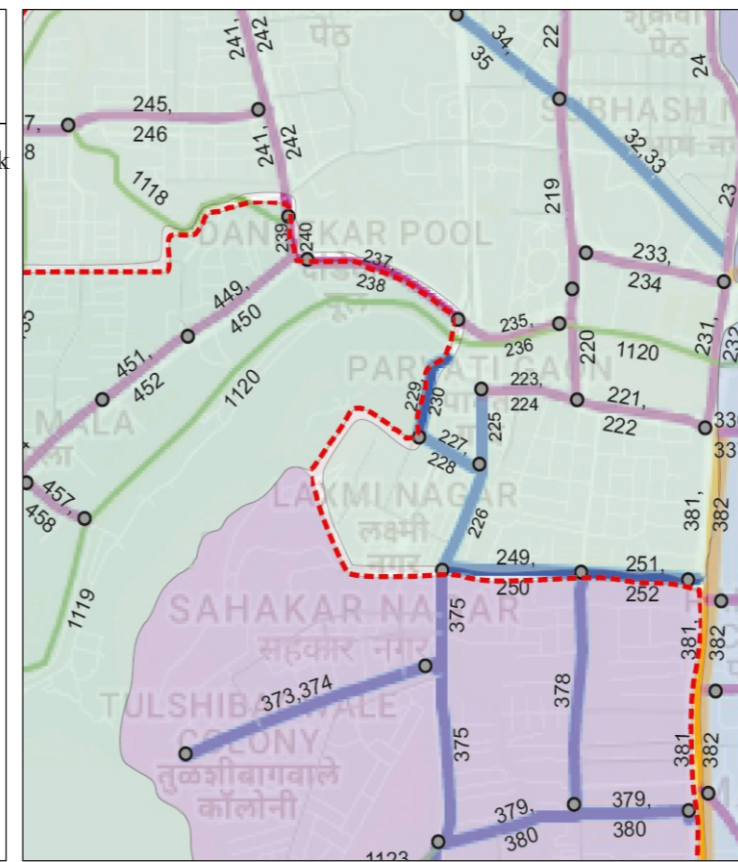
Code	Name of Administrative Wards	Locations
A.	Aundh Ward	
B.	Shivaji Nagar-Ghole Road	
C.	Kothrud - Bavdhan	
D.	Warje - Karve Nagar	
E.	Dhole Patil Road	
F.	Yerawada - Kalas - Dhanori	
G.	Nagar Road - Wadgaon Sheri	
H.	Kasba - Vishrambag Wada	
I.	Sinhagad Road	
J.	Kondhwa - Yewalewadi	
K.	Bhavani Peth	
L.	Hadapsar - Mundhwa	
M.	Dhankawadi - Sahakar nagar	
N.	Wanawadi - Ramtekdi	
O.	Nagar Road - WadgaonSheri	

3. Each ward consist of Road/Street divided into various segments which are classified as Cycle Lane, Cycle Track, Retrofitted Cycle Track, Merged Cycle Track with Footpath.



Sr no.	Symbol	Description of Segments
1.		Segregated Proposed Cycle Track Merged with footpath
2.		Segregated (Dedicated) Proposed Cycle Track
3.		Segregated (Dedicated) Proposed Greenway Cycle Track
4.		Segregated (Dedicated) Retrofitted Existing Cycle Track
5.		Proposed Painted Cycle Lane

4. Each segment is further classified under the distinct types listed above and denoted by segment numbers.



Ideal Condition:

Unique reference number for each respective segment. start / end point of a segment.

NOTE: The Unique reference number can be used to determine the proposed treatment for each segment from the list of roads.

Condition 1: Single segment number indicates, cycle track or cycle lane on only one side of the road.

Condition 2:

Segment numbers are indicative in the map but the placement, size is varying and not constant due to limitation of space at certain locations. [Shown as (A), (B) & (C)]

NOTE: The smaller number usually indicates RHS and the greater number indicates the LHS of the segment. The same is indicated in the table / list of roads for Proposed Cycle Network.

How to read Pune Cycle plan, along with List of Roads

Reading the Document.

Segment No.	Zone No.	Ward Office (Admin Wards)	ROAD / STREET NAME	LHS	RHS	LOCATION COORDINATES		ROAD LENGTH (IN KMS)				
						Start	End	Segregated (Dedicated) Retrofitted Existing Cycle Track	Segregated (Dedicated) Proposed Cycle Track	Proposed Painted Cycle Lane	Segregated (Dedicated) Proposed Greenway	Segregated Proposed Cycle Track (Merged with footpath)
220	ZONE 5	H. Kasba - Vishrambaug Wada	Bajirao Road (Saras Baug, Ganesh Temple - Mitra mandal Chowk)	One Way		18.49989, 73.85383	18.49734, 73.85407	-	0.3	-	-	-
221	ZONE 5	H. Kasba - Vishrambaug Wada	Baji Pasalkar Road (Laxmi narayan chowk - Ram Mandir)			18.49665, 73.85808	18.49749, 73.854244	-	0.6	-	-	-
222			Baji Pasalkar Road (Laxmi narayan chowk - Ram Mandir)			18.49665, 73.85809	18.49749, 73.854245	-	0.6	-	-	-

A. SEGMENT NUMBER

These are the Unique Reference numbers for each respective Segment. The reference number for each street segment can be located on the proposed Cycle Network Map for identifying its location.

The above table / list contains data such as respective administrative zone, the type / nature of proposed Cycle track, its length, etc. for a segment / street.

B. ZONE

The Proposed Cycle Network Map has been segregated as per Zones shown in the map with their respective colours.

The Zones in the above list can be used to easily track the respective street segment on the map and vice versa.

C. WARD OFFICE (ADMIN WARDS)

Each Zone is further divided into 2 - 4 Admin Wards, and has been indicated by its Ward Office Name.

The above table / list has been segregated as per the respective Ward Offices for easier reading and coordination of the Network.

D. ROAD / STREET NAME

The Road / Street name of the respective segment. The list also provides landmarks at the start & end point of the segment.

E. LHS & F. RHS

These columns are highlighted to indicate the placement for respective segment street, i.e, Left Hand Side or Right Hand Side of the road.

This is particularly helpful for streets which have Proposed Dedicated Segregated Cycle Track on one side and a Proposed Painted Lane on the other side of the Road / Street.

G & H. LOCATION COORDINATES:

(G. Start Coordinates & H. End Coordinates)

The respective GPS Location Coordinates for START and END points of each street segment.

ROAD LENGTHS:

The Proposed Cycle Network is divided into 5 types as mentioned below. The length of each segment is written under one of the following typologies below, thus indicating the respective characteristic of the segment:

1. Segregated (Dedicated) Retrofitted Existing Cycle Track
2. Segregated (Dedicated) Proposed Cycle Track
3. Proposed Painted Lane
4. Proposed Segregated (Dedicated) Greenway
5. Proposed Segregated (Merged with Footpath) Cycle Track

I. Segregated (Dedicated) Retrofitted Existing Cycle Track

Indicates the Cycle Tracks which are already in existence and need to be retrofitted as per Proposed Cycle Network Map.

J. Segregated (Dedicated) Proposed Cycle Track

Indicates the Streets / Roads which have a Proposed Segregated Cycle Track. A segregated cycle is physically segregated by level and texture (if any). It is usually raised above the Carriageway and slightly lower than the footpath or pedestrian walkway.

K. Proposed Painted Lane


Indicates the Streets / Roads which have a Proposed Painted Cycle Lane. A Cycle Lane is proposed where physically segregated Cycle Track can not be provided due to narrow width of road. The painted Cycle Track marks the right of way for cyclists on the street.

L. Proposed Segregated (Dedicated) Greenway

Indicates proposed Greenways along existing roads, streets, canals, river, parks, etc. The Greenway is a Cycle only route, along river and canals, which cut through the city, thus making traveling by Cycle much faster and safer.

M. Proposed Segregated (Merged with Footpath) Cycle Track

Indicates proposed cycle tracks which are merged with footpath. The Merged Cycle track is proposed on streets which are narrow, but require segregated cycle tracks for safety of cyclists, due to heavy flow of traffic.

 Pune Municipal Corporation PUNE CYCLE PLAN List of Roads and Treatment												
Segment No.	Zone No.	Ward Office (Admin Wards)	ROAD / STREET NAME	LHS	RHS	LOCATION COORDINATES		ROAD LENGTH (IN KMS)				
						Start	End	Segregated (Dedicated) Retrofitted Existing Cycle Track	Segregated (Dedicated) Proposed Cycle Track	Proposed Painted Cycle Lane	Segregated (Dedicated) Proposed Greenway	Segregated Proposed Cycle Track (Merged with footpath)
A	B	C	D	E	F	G	H	I	J	K	L	M
1	ZONE 5	H. Kasba - Vishrambaug Wada	L B Bhopatkar Path (Kelkar Chowk - Munjabacha Bole Rd)			18.516382, 73.850028	18.51487, 73.85008	-	-	0.2	-	-
2			L B Bhopatkar Path (Kelkar Chowk - Munjabacha Bole Rd)			18.516382, 73.850028	18.51487, 73.85008	-	-	0.2	-	-
3	ZONE 5	H. Kasba - Vishrambaug Wada	L B Bhopatkar Path (Munjabacha Bole Rd - Umbraya Maruti Chowk)			18.51487, 73.85008	18.51419, 73.85014	-	-	0.1	-	-
4			L B Bhopatkar Path (Munjabacha Bole Rd - Umbraya Maruti Chowk)			18.51487, 73.85008	18.51419, 73.85014	-	-	0.1	-	-
5	ZONE 5	H. Kasba - Vishrambaug Wada	Sadashiv Peth Road (Umbraya Maruti Chowk - NAGNATHPAR MARUTI MANDIR)			18.51419, 73.85014	18.51238, 73.85038	-	-	0.2	-	-
6			Sadashiv Peth Road (Umbraya Maruti Chowk - NAGNATHPAR MARUTI MANDIR)			18.51419, 73.85014	18.51238, 73.85038	-	-	0.2	-	-
7	ZONE 5	H. Kasba - Vishrambaug Wada	Krantiveer Vasudev Balwant Phadke Path (Nagnathpar Maruti mandir - Bhopatkar Rd)			18.51239, 73.85042	18.51171, 73.85068	-	-	0.1	-	-
8			Krantiveer Vasudev Balwant Phadke Path (Nagnathpar Maruti mandir - Bhopatkar Rd)			18.51239, 73.85042	18.51171, 73.85068	-	-	0.1	-	-
9	ZONE 5	H. Kasba - Vishrambaug Wada	Krantiveer Vasudev Balwant Phadke Path (Bhopatkar Rd - CV Joshi Rd)			18.51171, 73.85068	18.50832, 73.85112	-	-	0.4	-	-
10			Krantiveer Vasudev Balwant Phadke Path (Bhopatkar Rd - CV Joshi Rd)			18.51171, 73.85068	18.50832, 73.85112	-	-	0.4	-	-
11	ZONE 5	H. Kasba - Vishrambaug Wada	Laxmi Road (ALKA TALKIES CHOWK - GARUD GANPATI MANDIR)	One Way		18.51297, 73.8441	18.51356, 73.84551	-	-	0.2	-	-

Segment No.	Zone No.	Ward Office (Admin Wards)	ROAD / STREET NAME	LHS	RHS	LOCATION COORDINATES		ROAD LENGTH (IN KMS)				
						Start	End	Segregated (Dedicated) Retrofitted Existing Cycle Track	Segregated (Dedicated) Proposed Cycle Track	Proposed Painted Cycle Lane	Segregated (Dedicated) Proposed Greenway	Segregated Proposed Cycle Track (Merged with footpath)
12	ZONE 5	H. Kasba - Vishrambaug Wada	Laxmi Road (UMBRYA MARUTI CHOWK - Kunte Chowk)	One Way		18.51356, 73.84551	18.51412, 73.85017	-	-	0.5	-	-
13	ZONE 5	H. Kasba - Vishrambaug Wada	Laxmi Road (UMBRYA MARUTI CHOWK - Kunte Chowk)	One Way		18.51412, 73.85017	18.51449, 73.85236	-	-	0.2	-	-
14	ZONE 5	H. Kasba - Vishrambaug Wada	Laxmi Road (Kunte chowk-Nagarkar tamil Chowk)	One Way		18.51449, 73.85236	18.51453, 73.85377	-	-	0.3	-	-
15	ZONE 5	H. Kasba - Vishrambaug Wada	Laxmi Road (Nagarkar tamil Chowk - Ganapati Chowk)	One Way		18.51453, 73.85377	18.51521, 73.85544	-	-	0.2	-	-
16	ZONE 5	H. Kasba - Vishrambaug Wada	Laxmi Road (Ganapati Chowk - Belgaon Chowk)	One Way		18.51521, 73.85544	18.51558, 73.85632	-	-	0.1	-	-
17	ZONE 5	H. Kasba - Vishrambaug Wada	Bajirao Road (SHANIWAR WADA BUS STAND - SHANIWARWADA)	One Way		18.52158, 73.85519	18.51858, 73.85456	-	0.3	-	-	-
18	ZONE 5	H. Kasba - Vishrambaug Wada	Bajirao Road (SHANIWARWADA - A.B.C.)	One Way		18.51858, 73.85456	18.51668, 73.85378	-	0.3	-	-	-
19	ZONE 5	H. Kasba - Vishrambaug Wada	Bajirao Road (A.B.C. - SHANIPAR)	One Way		18.51668, 73.85378	18.51334, 73.85384	-	0.4	-	-	-
20	ZONE 5	H. Kasba - Vishrambaug Wada	Bajirao Road (SHANIPAR - RAJA DINKAR KELKAR MUSEUM)	One Way		18.51334, 73.85384	18.51069, 73.85374	-	0.3	-	-	-
21	ZONE 5	H. Kasba - Vishrambaug Wada	Bajirao Road (RAJA DINKAR KELKAR MUSEUM-- Maharana Pratap Garden)	One Way		18.51069, 73.85374	18.50844, 73.85371	-	0.2	-	-	-
22	ZONE 5	H. Kasba - Vishrambaug Wada	Bajirao Road (Maharana Pratap Garden - Abhinav Chowk)	One Way		18.50844, 73.85371	18.50546, 73.85355	-	0.3	-	-	-
23	ZONE 5	H. Kasba - Vishrambaug Wada	Shivaji Road (SWARGATE CHOWK - RASHTRABHUSHAN CHOWK)	One Way		18.50062, 73.85856	18.50391, 73.85899	-	0.4	-	-	-
24	ZONE 5	H. Kasba - Vishrambaug Wada	Shivaji Road (RASHTRABHUSHAN CHOWK - Pan Chandi Chowk)	One Way		18.50391, 73.85899	18.50863, 73.858	-	0.6	-	-	-

Segment No.	Zone No.	Ward Office (Admin Wards)	ROAD / STREET NAME	LHS	RHS	LOCATION COORDINATES		ROAD LENGTH (IN KMS)				
						Start	End	Segregated (Dedicated) Retrofitted Existing Cycle Track	Segregated (Dedicated) Proposed Cycle Track	Proposed Painted Cycle Lane	Segregated (Dedicated) Proposed Greenway	Segregated Proposed Cycle Track (Merged with footpath)
25	ZONE 5	H. Kasba - Vishrambaug Wada	Shivaji Road (Pan Chandi Chowk -BANK OF INDIA)	One Way		18.50863, 73.858	18.51158, 73.85788	-	0.4	-	-	-
26	ZONE 5	H. Kasba - Vishrambaug Wada	Shivaji Road (BANK OF INDIA - Near Mirza Galib RD)	One Way		18.51158, 73.85788	18.51268, 73.85765	-	0.1	-	-	-
27	ZONE 5	H. Kasba - Vishrambaug Wada	Shivaji Road (Near Mirza Galib RD - KAKA HALWAI)	One Way		18.51268, 73.85765	18.51472, 73.85667	-	0.2	-	-	-
28	ZONE 5	H. Kasba - Vishrambaug Wada	Shivaji Road (KAKA HALWAI - Shanivarwar Wada)	One Way		18.51472, 73.85667	18.51848, 73.85629	-	0.4	-	-	-
29	ZONE 5	H. Kasba - Vishrambaug Wada	Shivaji Road (Shaniwar Wada - SHANIWAR WADA BUS STAND)	One Way		18.51848, 73.85629	18.52119, 73.85536	-	0.4	-	-	-
30	ZONE 5	H. Kasba - Vishrambaug Wada	Shivaji Bridge (Shaniwar Wada - SHANIWAR WADA BUS STAND)			18.52158, 73.85519	18.5233, 73.85438	-	0.2	-	-	-
31			Shivaji Bridge (Shaniwar Wada - SHANIWAR WADA BUS STAND)			18.52158, 73.85519	18.5233, 73.85438	-	0.2	-	-	-
32	ZONE 5	H. Kasba - Vishrambaug Wada	Tilak Road (SWARGATE - APSARA HOTEL)			18.50062, 73.85856	18.50544, 73.85361	-	-	0.7	-	-
33			Tilak Road (SWARGATE - APSARA HOTEL)			18.50062, 73.85856	18.50544, 73.85361	-	-	0.7	-	-
34	ZONE 5	H. Kasba - Vishrambaug Wada	Tilak Road (APSARA HOTEL-S.P. COLLEGE)			18.50544, 73.85361	18.50778, 73.8505	-	-	0.4	-	-
35			Tilak Road (APSARA HOTEL-S.P. COLLEGE)			18.50544, 73.85361	18.50778, 73.8505	-	-	0.4	-	-
36	ZONE 5	H. Kasba - Vishrambaug Wada	Tilak Road (S.P. COLLEGE-Durvankar Dining hall)			18.50778, 73.8505	18.51068, 73.84602	-	-	0.4	-	-
37			Tilak Road (S.P. COLLEGE-Durvankar Dining hall)			18.50778, 73.8505	18.51068, 73.84602	-	-	0.4	-	-

Segment No.	Zone No.	Ward Office (Admin Wards)	ROAD / STREET NAME	LHS	RHS	LOCATION COORDINATES		ROAD LENGTH (IN KMS)				
						Start	End	Segregated (Dedicated) Retrofitted Existing Cycle Track	Segregated (Dedicated) Proposed Cycle Track	Proposed Painted Cycle Lane	Segregated (Dedicated) Proposed Greenway	Segregated Proposed Cycle Track (Merged with footpath)
38	ZONE 5	H. Kasba - Vishrambaug Wada	Tilak Road (Durvankar Dining hall-NEW ENGLISH SCHOOL)			18.51068, 73.84602	18.5115, 73.84505	-	-	0.1	-	-
39			Tilak Road (Durvankar Dining hall-NEW ENGLISH SCHOOL)			18.51068, 73.84602	18.5115, 73.84505	-	-	0.1	-	-
40	ZONE 5	H. Kasba - Vishrambaug Wada	Tilak Road (NEW ENGLISH SCHOOL-ALKA TALKIES)			18.5115, 73.84505	18.51222, 73.84377	-	-	0.2	-	-
41			Tilak Road (NEW ENGLISH SCHOOL-ALKA TALKIES)			18.5115, 73.84505	18.51222, 73.84377	-	-	0.2	-	-
42	ZONE 5	H. Kasba - Vishrambaug Wada	Chandrashekhar Govind Aagashe Road (Boat Shaped Ganpati Temple - Jayantrao Tilak Bridge)			18.51518, 73.84485	18.52131, 73.85344	-	1.2	-	-	-
			Chandrashekhar Govind Aagashe Road (Boat Shaped Ganpati Temple - Jayantrao Tilak Bridge)			18.51518, 73.84485	18.52131, 73.85344	-	1.2	-	-	-
44	ZONE 5	H. Kasba - Vishrambaug Wada	Santaji Ghorpade Road (DENGLE BRIDGE - Dr. Hegdevar Chowk)			18.52394, 73.85812	18.52155, 73.85516	-	0.4	-	-	-
45			Santaji Ghorpade Road (DENGLE BRIDGE - Dr. Hegdevar Chowk)			18.52394, 73.85812	18.52155, 73.85516	-	0.4	-	-	-
46	ZONE 5	H. Kasba - Vishrambaug Wada	Santaji Ghorpade Road (KAMLA CORNER - DENGLE BRIDGE)			18.5277, 73.86333	18.52394, 73.85812	-	0.7	-	-	-
47			Santaji Ghorpade Road (KAMLA CORNER - DENGLE BRIDGE)			18.5277, 73.86333	18.52394, 73.85812	-	0.7	-	-	-
48	ZONE 5	H. Kasba - Vishrambaug Wada	Kamala Nehru Hospital Road (Saitoti Chowk - Khadre Hospital)			18.52211, 73.86099	18.52215, 73.86593	-	0.6	-	-	-
49			Kamala Nehru Hospital Road (Saitoti Chowk - Khadre Hospital)			18.52211, 73.86099	18.52215, 73.86593	-	0.6	-	-	-
50	ZONE 5	H. Kasba - Vishrambaug Wada	Ganesh Road (Jija Mata Udyan - Mahadev Mandir)			18.51848, 73.85629	18.51868, 73.85714	-	0.1	-	-	-

Segment No.	Zone No.	Ward Office (Admin Wards)	ROAD / STREET NAME	LHS	RHS	LOCATION COORDINATES		ROAD LENGTH (IN KMS)				
						Start	End	Segregated (Dedicated) Retrofitted Existing Cycle Track	Segregated (Dedicated) Proposed Cycle Track	Proposed Painted Cycle Lane	Segregated (Dedicated) Proposed Greenway	Segregated Proposed Cycle Track (Merged with footpath)
51	ZONE 5	Vishrambaug Wada	Ganesh Road (Jija Mata Udyan - Mahadev Mandir)			18.51848, 73.85629	18.51868, 73.85714	-	0.1	-	-	-
52	ZONE 5	H. Kasba - Vishrambaug Wada	Ganesh Road (Mahadev Mandir - Samarth chowk)			18.51868, 73.85714	18.51959, 73.86246	-	0.5	-	-	-
53			Ganesh Road (Mahadev Mandir - Samarth chowk)			18.51868, 73.85714	18.51959, 73.86246	-	0.5	-	-	-
54	ZONE 5	H. Kasba - Vishrambaug Wada	Siddhivinayak Road (Maharana Pratap Rd - Daruwala Pool chowk)			18.51921, 73.86155	18.51952, 73.86237	-	0.1	-	-	-
55			Siddhivinayak Road (Maharana Pratap Rd - Daruwala Pool chowk)			18.51921, 73.86155	18.51952, 73.86237	-	0.1	-	-	-
56	ZONE 5	H. Kasba - Vishrambaug Wada	Siddhivinayak Road (Daruwala Pool chowk - Ganesh Mandir)			18.51952, 73.86237	18.52032, 73.8647	-	0.3	-	-	-
57			Siddhivinayak Road (Daruwala Pool chowk - Ganesh Mandir)			18.51952, 73.86237	18.52032, 73.8647	-	0.3	-	-	-
58	ZONE 5	H. Kasba - Vishrambaug Wada	Railway Station Road (KEM Hospital - Rasta Peth Post Office)			18.52032, 73.8647	18.52163, 73.86495	-	0.1	-	-	-
59			Railway Station Road (KEM Hospital - Rasta Peth Post Office)			18.52163, 73.86495	18.52035, 73.86459	-	0.1	-	-	-
60	ZONE 5	H. Kasba - Vishrambaug Wada	Railway Station Road (Sujata Mastani - KEM Hospital)			18.52215, 73.8659	18.52163, 73.86495	-	0.1	-	-	-
61			Railway Station Road (Sujata Mastani - KEM Hospital)			18.52215, 73.8659	18.52163, 73.86495	-	0.1	-	-	-
62	ZONE 5	H. Kasba - Vishrambaug Wada	Railway Station Road (Naroatgiri Police Chowk - Sujata Mastani)			18.52265, 73.86745	18.52215, 73.8659	-	0.2	-	-	-
63			Railway Station Road (Naroatgiri Police Chowk - Sujata Mastani)			18.52265, 73.86745	18.52215, 73.8659	-	0.2	-	-	-

Segment No.	Zone No.	Ward Office (Admin Wards)	ROAD / STREET NAME	LHS	RHS	LOCATION COORDINATES		ROAD LENGTH (IN KMS)				
						Start	End	Segregated (Dedicated) Retrofitted Existing Cycle Track	Segregated (Dedicated) Proposed Cycle Track	Proposed Painted Cycle Lane	Segregated (Dedicated) Proposed Greenway	Segregated Proposed Cycle Track (Merged with footpath)
64	ZONE 5	H. Kasba - Vishrambaug Wada	Mudaliar Road			18.51952, 73.86237	18.51978, 73.86788	-	0.6	-	-	-
65			Mudaliar Road			18.51952, 73.86237	18.51978, 73.86788	-	0.6	-	-	-
66	ZONE 5	H. Kasba - Vishrambaug Wada	Timber Market Road (K.E.M. HOSPITAL - LOKSEVA SAHAKARI BANK)			18.51959, 73.86835	18.52273, 73.86738	-	0.4	-	-	-
67			Timber Market Road (K.E.M. HOSPITAL - LOKSEVA SAHAKARI BANK)			18.51959, 73.86835	18.52273, 73.86738	-	0.4	-	-	-
68	ZONE 5	H. Kasba - Vishrambaug Wada	Timber Market Road (LOKSEVA SAHAKARI BANK - BABASAHEB AMBEDKAR SANSKRIT BHAVAN)			18.52273, 73.86738	18.52546, 73.86745	-	0.3	-	-	-
69			Timber Market Road (LOKSEVA SAHAKARI BANK - BABASAHEB AMBEDKAR SANSKRIT BHAVAN)			18.52273, 73.86738	18.52546, 73.86745	-	0.3	-	-	-
70	ZONE 5	H. Kasba - Vishrambaug Wada	Ambedkar wellasley Road (KAMLA CORNER - BABASAHEB AMBEDKAR SANSKRITIK BHAVAN)			18.52546, 73.86745	18.52788, 73.86338	-	0.6	-	-	-
71			Ambedkar wellasley Road (KAMLA CORNER - BABASAHEB AMBEDKAR SANSKRITIK BHAVAN)			18.52546, 73.86745	18.52788, 73.86338	-	0.6	-	-	-
72	ZONE 5	H. Kasba - Vishrambaug Wada	Dengale Bridge Road (Annasaheb chowk - Late Education Society)			18.52554, 73.85703	18.52394, 73.85812	-	0.2	-	-	-
73			Dengale Bridge Road (Annasaheb chowk - Late Education Society)			18.52554, 73.85703	18.52394, 73.85812	-	0.2	-	-	-
74	ZONE 5	K. Bhawani Peth	Laxmi Road (SHIVAJI ROAD - SS-Hosiery)	One Way		18.51558, 73.85632	18.51594, 73.86086	-	-	0.5	-	-
75	ZONE 5	K. Bhawani Peth	Laxmi Road (SS-Hosiery - A1 Tyres)	One Way		18.51594, 73.86086	18.5158, 73.86409	-	-	0.3	-	-
76	ZONE 5	K. Bhawani Peth	Laxmi Road (A1 Tyres - TIMBER MARKET ROAD JUNCTION)	One Way		18.5158, 73.86409	18.51532, 73.86863	-	-	0.4	-	-

Segment No.	Zone No.	Ward Office (Admin Wards)	ROAD / STREET NAME	LHS	RHS	LOCATION COORDINATES		ROAD LENGTH (IN KMS)				
						Start	End	Segregated (Dedicated) Retrofitted Existing Cycle Track	Segregated (Dedicated) Proposed Cycle Track	Proposed Painted Cycle Lane	Segregated (Dedicated) Proposed Greenway	Segregated Proposed Cycle Track (Merged with footpath)
77	ZONE 5	K. Bhawani Peth	Maharana Pratap Road (sukh sagar lodge - Roath bakery)			18.51932, 73.86155	18.51605, 73.86189	-	-	0.4	-	-
78			Maharana Pratap Road (sukh sagar lodge - Roath bakery)			18.51932, 73.86155	18.51605, 73.86189	-	-	0.4	-	-
79	ZONE 5	K. Bhawani Peth	Maharana Pratap Road (Roath bakery - Kasturi chowk)			18.51605, 73.86189	18.51057, 73.8621	-	-	0.7	-	-
80			Maharana Pratap Road (Roath bakery - Kasturi chowk)			18.51605, 73.86189	18.51057, 73.8621	-	-	0.7	-	-
81	ZONE 5	K. Bhawani Peth	Mirza Galib Road (Heera Jewellers - Bhawanipeth Vyapari Mandal)			18.51315, 73.86191	18.5124, 73.86432	-	-	0.3	-	-
82			Mirza Galib Road (Heera Jewellers - Bhawanipeth Vyapari Mandal)			18.51315, 73.86191	18.5124, 73.86432	-	-	0.3	-	-
83	ZONE 5	K. Bhawani Peth	Mirza Galib Road (Bhawanipeth Vyapari Mandal - Doc. Shamprasad Mukharjee Chowk)			18.5124, 73.86432	18.51075, 73.86837	-	-	0.4	-	-
84			Mirza Galib Road (Bhawanipeth Vyapari Mandal - Doc. Shamprasad Mukharjee Chowk)			18.5124, 73.86432	18.51075, 73.86837	-	-	0.4	-	-
85	ZONE 5	K. Bhawani Peth	Mahatma Phule Road (Doc. Shamprasad Mukharjee Chowk - Sanghvi Ply)			18.51075, 73.86837	18.51067, 73.86842	-	0.2	-	-	-
86			Mahatma Phule Road (Doc. Shamprasad Mukharjee Chowk - Sanghvi Ply)			18.51075, 73.86837	18.51067, 73.86842	-	0.2	-	-	-
87	ZONE 5	K. Bhawani Peth	MahatmaPhule Road (Sanghvi Ply -S.S. Motor)			18.51067, 73.86842	18.51053, 73.86638	-	0.1	-	-	-
88			MahatmaPhule Road (Sanghvi Ply -S.S. Motor)			18.51067, 73.86843	18.51053, 73.86638	-	0.1	-	-	-
89	ZONE 5	K. Bhawani Peth	MahatmaPhule Road (S.S. Motor - Shree Swami Samarth Garden)			18.51053, 73.86638	18.51071, 73.86393	-	0.8	-	-	-

Segment No.	Zone No.	Ward Office (Admin Wards)	ROAD / STREET NAME	LHS	RHS	LOCATION COORDINATES		ROAD LENGTH (IN KMS)				
						Start	End	Segregated (Dedicated) Retrofitted Existing Cycle Track	Segregated (Dedicated) Proposed Cycle Track	Proposed Painted Cycle Lane	Segregated (Dedicated) Proposed Greenway	Segregated Proposed Cycle Track (Merged with footpath)
90	ZONE 5	K. Bhawani Peth	MahatmaPhule Road (S.S. Motor - Shree Swami Samarth Garden)			18.51053, 73.86638	18.51071, 73.86393	-	0.8	-	-	-
91	ZONE 5	K. Bhawani Peth	MahatmaPhule Road (Shree Swami Samarth Garden - Kasturi Chowk)			18.51071, 73.86393	18.51054, 73.86205	-	0.2	-	-	-
92			MahatmaPhule Road (Shree Swami Samarth Garden - Kasturi Chowk)			18.51071, 73.86393	18.51054, 73.86205	-	0.2	-	-	-
93	ZONE 5	K. Bhawani Peth	Timber Market Road (SURYAMUKHI SIDDHIVINAYAK MANDIR - AD Camp Chowk)			18.51067, 73.8684	18.51294, 73.86882	-	0.3	-	-	-
94			Timber Market Road (SURYAMUKHI SIDDHIVINAYAK MANDIR - AD Camp Chowk)			18.51067, 73.8684	18.51294, 73.86882	-	0.3	-	-	-
95	ZONE 5	K. Bhawani Peth	Timber Market Road (AD Camp Chowk - Nana Peth Post Office)			18.51294, 73.86882	18.51719, 73.86852	-	0.5	-	-	-
96			Timber Market Road (AD Camp Chowk - Nana Peth Post Office)			18.51294, 73.86882	18.51719, 73.86852	-	0.5	-	-	-
97	ZONE 5	K. Bhawani Peth	Timber Market Road (Nana Peth Post Office - K.E.M. HOSPITAL)			18.51719, 73.86852	18.51959, 73.86835	-	0.3	-	-	-
98			Timber Market Road (Nana Peth Post Office - K.E.M. HOSPITAL)			18.51719, 73.86852	18.51959, 73.86835	-	0.3	-	-	-
99	ZONE 5	K. Bhawani Peth	Maharana Pratap Road (Kasturi chowk - mithiganj police station)			18.51057, 73.8621	18.5089, 73.86225	-	-	0.2	-	-
100			Maharana Pratap Road (Kasturi chowk - mithiganj police station)			18.51057, 73.8621	18.5089, 73.86225	-	-	0.2	-	-
101	ZONE 5	K. Bhawani Peth	Maharana Pratap Road (mithiganj police station - Makka masjid)			18.5089, 73.86225	18.50565, 73.86261	-	-	0.4	-	-
102			Maharana Pratap Road (mithiganj police station - Makka masjid)			18.5089, 73.86225	18.50565, 73.86261	-	-	0.4	-	-

Segment No.	Zone No.	Ward Office (Admin Wards)	ROAD / STREET NAME	LHS	RHS	LOCATION COORDINATES		ROAD LENGTH (IN KMS)				
						Start	End	Segregated (Dedicated) Retrofitted Existing Cycle Track	Segregated (Dedicated) Proposed Cycle Track	Proposed Painted Cycle Lane	Segregated (Dedicated) Proposed Greenway	Segregated Proposed Cycle Track (Merged with footpath)
103	ZONE 5	K. Bhawani Peth	Maharana Pratap Road (Makka masjid - Burgar badshah)			18.50565, 73.86261	18.5031, 73.86311	-		0.3	-	-
104			Maharana Pratap Road (Makka masjid - Burgar badshah)			18.50565, 73.86261	18.5031, 73.86311	-		0.3	-	-
105	ZONE 5	K. Bhawani Peth	Maharana Pratap Road (Burgar badshah - Ghorpade peth rd)			18.5031, 73.86311	18.50181, 73.86362		-	0.2	-	-
106			Maharana Pratap Road (Burgar badshah - Ghorpade peth rd)			18.5031, 73.86311	18.50181, 73.86362		-	0.2	-	-
107	ZONE 5	K. Bhawani Peth	Maharana Pratap Road (Ghorpade peth rd - Shankar Seth Rd)			18.50181, 73.86362	18.49998, 73.86416	-		0.2	-	-
108			Maharana Pratap Road (Ghorpade peth rd - Shankar Seth Rd)			18.50181, 73.86362	18.49998, 73.86416	-		0.2	-	-
109	ZONE 5	K. Bhawani Peth	Balaji Gaikwad Road and Bapumiya Shaheed Dargah Road (Mahatma Phule Chowk -Mithiganj Police chowk)			18.50899, 73.86325	18.5089, 73.86225	-	0.1		-	-
110			Balaji Gaikwad Road and Bapumiya Shaheed Dargah Road (Mahatma Phule Chowk -Mithiganj Police chowk)			18.50899, 73.86325	18.5089, 73.86225	-	0.1		-	-
111	ZONE 5	K. Bhawani Peth	Balaji Gaikwad Road and Bapumiya Shaheed Dargah Road (Mahatma Phule Rd - Mahatma Phule Chowk)			18.5089, 73.86225	18.51037, 73.86721	-	0.5		-	-
112			Balaji Gaikwad Road and Bapumiya Shaheed Dargah Road (Mahatma Phule Rd - Mahatma Phule Chowk)			18.5089, 73.86225	18.51037, 73.86721	-	0.5		-	-
113	ZONE 5	K. Bhawani Peth	Krantiveer Salve Path (Police Chowki - Gaiwad Hospital)			18.50608, 73.86593	18.5092, 73.8654	-		0.4	-	-
114			Krantiveer Salve Path (Police Chowki - Gaiwad Hospital)			18.50608, 73.86593	18.5092, 73.8654	-		0.4	-	-
115	ZONE 5	K. Bhawani Peth	Jail residency to Siddheshwar Nagar 5 (Mahatma Phule Rd - Shree Ganesh Wood)			18.510556, 73.865329	18.509688, 73.865539	-	-	0.1	-	-

Segment No.	Zone No.	Ward Office (Admin Wards)	ROAD / STREET NAME	LHS	RHS	LOCATION COORDINATES		ROAD LENGTH (IN KMS)				
						Start	End	Segregated (Dedicated) Retrofitted Existing Cycle Track	Segregated (Dedicated) Proposed Cycle Track	Proposed Painted Cycle Lane	Segregated (Dedicated) Proposed Greenway	Segregated Proposed Cycle Track (Merged with footpath)
116	ZONE 5	K. Bhawani Peth	Jail residency to Siddheshwar Nagar 5 (Mahatma Phule Rd - Shree Ganesh Wood)			18.510556, 73.865330	18.509688, 73.865540	-	-	0.1	-	-
117	ZONE 5	K. Bhawani Peth	Lohiya Nagar Road (Ajinkya Mitra Mandal - central Fire Brigade)			18.50619, 73.86849	18.50605, 73.86499	-	-	0.4	-	-
118			Lohiya Nagar Road (Ajinkya Mitra Mandal - central Fire Brigade)			18.50619, 73.86849	18.50605, 73.86499	-	-	0.4	-	-
119	ZONE 5	K. Bhawani Peth	Lohiya Nagar Road (central Fire Brigade - Nagesh general Store)			18.50605, 73.86499	18.50611, 73.86339	-	-	0.2	-	-
120			Lohiya Nagar Road (central Fire Brigade - Nagesh general Store)			18.50605, 73.86499	18.50611, 73.86339	-	-	0.2	-	-
121	ZONE 5	K. Bhawani Peth	Lahujee Path (Lohiya Nagar Rd - N R Hardware)			18.506211, 73.868452	18.50531, 73.86783	-	-	0.1	-	-
122			Lahujee Path (Lohiya Nagar Rd - N R Hardware)			18.506211, 73.868453	18.50531, 73.86783	-	-	0.1	-	-
123	ZONE 5	K. Bhawani Peth	Lahujee Path (N R Hardware - Kasco Industries)			18.50531, 73.86783	18.500454, 73.866305	-	-	0.6	-	-
124			Lahujee Path (N R Hardware - Kasco Industries)			18.50531, 73.86783	18.500454, 73.866305	-	-	0.6	-	-
125	ZONE 5	K. Bhawani Peth	Timber Market Road (7 LOVES CHOWK - Sonawane Maternity Hospital)			18.5016, 73.86921	18.50517, 73.86866	-	0.4	-	-	-
126			Timber Market Road (7 LOVES CHOWK - Sonawane Maternity Hospital)			18.5016, 73.86921	18.50517, 73.86866	-	0.4	-	-	-
127	ZONE 5	K. Bhawani Peth	Timber Market Road (Sonawane Maternity Hospital - SURYAMUKHI SIDDHIVINAYAK MANDIR)			18.50517, 73.86866	18.51067, 73.8684	-	0.7	-	-	-
128			Timber Market Road (Sonawane Maternity Hospital - SURYAMUKHI SIDDHIVINAYAK MANDIR)			18.50517, 73.86866	18.51067, 73.8684	-	0.7	-	-	-

Segment No.	Zone No.	Ward Office (Admin Wards)	ROAD / STREET NAME	LHS	RHS	LOCATION COORDINATES		ROAD LENGTH (IN KMS)				
						Start	End	Segregated (Dedicated) Retrofitted Existing Cycle Track	Segregated (Dedicated) Proposed Cycle Track	Proposed Painted Cycle Lane	Segregated (Dedicated) Proposed Greenway	Segregated Proposed Cycle Track (Merged with footpath)
129	ZONE 5	K. Bhawani Peth	Dr. Annie Besant Path (Girjappa Chinchwale Path - Sharada Pharsan & Snacks Center)			18.507194, 73.868398	18.507331, 73.870087	-	0.2		-	-
130			Dr. Annie Besant Path (Girjappa Chinchwale Path - Sharada Pharsan & Snacks Center)			18.507194, 73.868399	18.507331, 73.870088	-	0.2		-	-
131	ZONE 5	K. Bhawani Peth	Dr. Annie Besant Path (Sharada Pharsan & Snacks Center-Raut Rd)			18.507331, 73.870087	18.507364, 73.872304	-	0.2		-	-
132			Dr. Annie Besant Path (Sharada Pharsan & Snacks Center-Raut Rd)			18.507331, 73.870088	18.507364, 73.872305	-	0.2		-	-
133	ZONE 5	K. Bhawani Peth	Yashwant Rao Path (Telephone Exchange Bhavan - Masoba Mandir)			18.50448, 73.87306	18.50406, 73.87013			0.4	-	-
134			Yashwant Rao Path (Telephone Exchange Bhavan - Masoba Mandir)			18.50448, 73.87306	18.50406, 73.87013			0.4	-	-
135	ZONE 5	K. Bhawani Peth	Sapika Path			18.50406, 73.87013	18.50385, 73.86884	-	-	0.2	-	-
136			Sapika Path			18.50406, 73.87013	18.50385, 73.86884	-	-	0.2	-	-
137	ZONE 5	K. Bhawani Peth	Todkar Hospital - Bhawani Mata mandir Chk			18.51161, 73.86993	18.51, 73.87008	-	-	0.2	-	-
138			Todkar Hospital - Bhawani Mata mandir Chk			18.51161, 73.86993	18.51, 73.87008	-	-	0.2	-	-
139	ZONE 5	K. Bhawani Peth	Sapika Path (Bhawani Mata Mandir Chowk - Sharda Pharsan)			18.50998, 73.87009	18.50724, 73.87017	-	-	0.3	-	-
140			Sapika Path (Bhawani Mata Mandir Chowk - Sharda Pharsan)			18.50998, 73.87009	18.50724, 73.87017	-	-	0.3	-	-
141	ZONE 5	K. Bhawani Peth	Raut road parallel (Padma Clinic.- Katad Khana)			18.504412, 73.873067	18.501980, 73.873599	-	-	0.4	-	-

Segment No.	Zone No.	Ward Office (Admin Wards)	ROAD / STREET NAME	LHS	RHS	LOCATION COORDINATES		ROAD LENGTH (IN KMS)				
						Start	End	Segregated (Dedicated) Retrofitted Existing Cycle Track	Segregated (Dedicated) Proposed Cycle Track	Proposed Painted Cycle Lane	Segregated (Dedicated) Proposed Greenway	Segregated Proposed Cycle Track (Merged with footpath)
142	ZONE 5	K. Bhawani Peth	Raut road parallel (Padma Clinic.- Katad Khana)			18.504412, 73.873068	18.501980, 73.873600	-	-	0.4	-	-
143	ZONE 5	K. Bhawani Peth	Raut Road (Juna Motor Stand Chowk - BSNL Bhawanipeth)			18.50935, 73.87229	18.50537, 73.87296	-	-	0.4	-	-
144			Raut Road (Juna Motor Stand Chowk - BSNL Bhawanipeth)			18.50935, 73.87229	18.50537, 73.87296	-	-	0.4	-	-
145	ZONE 5	K. Bhawani Peth	Raut Road (BSNL Bhawanipeth -Rohidas Garden)			18.50537, 73.87296	18.502, 73.87449	-		0.4	-	-
146			Raut Road (BSNL Bhawanipeth -Rohidas Garden)			18.50537, 73.87296	18.502, 73.87449	-		0.4	-	-
147	ZONE 5	K. Bhawani Peth	Dorabjee Padmali Road (Timber Market Road - Juna Motor Stand Chowk)			18.51075, 73.86837	18.50935, 73.87229	-		0.5	-	-
148			Dorabjee Padmali Road (Timber Market Road - Juna Motor Stand Chowk)			18.51075, 73.86837	18.50935, 73.87229	-		0.5	-	-
149	ZONE 5	K. Bhawani Peth	S Dorabjee Padmali Road (Juna Motor Stand Chowk - GoodLuck Hotel)			18.50935, 73.87229	18.50748, 73.87721	-	-	0.6	-	-
150			S Dorabjee Padmali Road (Juna Motor Stand Chowk - GoodLuck Hotel)			18.50935, 73.87229	18.50748, 73.87721	-	-	0.6	-	-
151	ZONE 5	K. Bhawani Peth	Kattal Khana Road (Ashiyana Apartment - BSNL Bhawanipeth)			18.50569, 73.8745	18.50537, 73.87296	-		0.2	-	-
152			Kattal Khana Road (Ashiyana Apartment - BSNL Bhawanipeth)			18.50569, 73.8745	18.50537, 73.87296	-		0.2	-	-
153	ZONE 5	K. Bhawani Peth	Hidayatulla Road (Royal Dairy - Ashiyana Apartment)			18.50537, 73.87296	18.50817, 73.87526	-	-	0.3	-	-
154			Hidayatulla Road (Royal Dairy - Ashiyana Apartment)			18.50537, 73.87296	18.50817, 73.87526	-	-	0.3	-	-

Segment No.	Zone No.	Ward Office (Admin Wards)	ROAD / STREET NAME	LHS	RHS	LOCATION COORDINATES		ROAD LENGTH (IN KMS)				
						Start	End	Segregated (Dedicated) Retrofitted Existing Cycle Track	Segregated (Dedicated) Proposed Cycle Track	Proposed Painted Cycle Lane	Segregated (Dedicated) Proposed Greenway	Segregated Proposed Cycle Track (Merged with footpath)
155	ZONE 1	E. Dhole Patil	K T Bhosale Path (Padamjee Road - Mahatma Phule Rasta)			18.51094, 73.87481	18.50851, 73.87453	-	-	0.3	-	-
156			K T Bhosale Path (Padamjee Road - Mahatma Phule Rasta)			18.51094, 73.87481	18.50851, 73.87453	-	-	0.3	-	-
157	ZONE 1	E. Dhole Patil	Padamjee Road (Padamjee Police Chowki - Camp Edu. Soc. Highschool)			18.51064, 73.87206	18.51104, 73.8764	-	-	0.2	-	-
158			Padamjee Road (Padamjee Police Chowki - Camp Edu. Soc. Highschool)			18.51064, 73.87206	18.51104, 73.8764	-	-	0.2	-	-
159	ZONE 1	E. Dhole Patil	Pandita Ramabai Rasta (Quatar gate Chowk - Padamjee Police Chowki)			18.51628, 73.87108	18.51064, 73.87206	-	-	0.7	-	-
160			Pandita Ramabai Rasta (Quatar gate Chowk - Padamjee Police Chowki)			18.51628, 73.87108	18.51064, 73.87206	-	-	0.7	-	-
161	ZONE 1	E. Dhole Patil	Pandita Ramabai Rasta (Padamjee Police Chowki - Juna Motor Stand Chowk)			18.51064, 73.87206	18.50935, 73.87229	-	-	0.1	-	-
162			Pandita Ramabai Rasta (Padamjee Police Chowki - Juna Motor Stand Chowk)			18.51064, 73.87206	18.50935, 73.87229	-	-	0.1	-	-
163	ZONE 1	E. Dhole Patil	Waghmare gurujee Path (Padamjee Police Chowk - Bharat Cinema)			18.51064, 73.87206	18.51162, 73.86995	-	-	0.2	-	-
164			Waghmare gurujee Path (Padamjee Police Chowk - Bharat Cinema)			18.51064, 73.87206	18.51162, 73.86995	-	-	0.2	-	-
165	ZONE 1	E. Dhole Patil	Shekh Madarasha Kadari Road (Bharat Cinema - AD Camp Chowk)			18.51162, 73.86995	18.51303, 73.86875	-	-	0.2	-	-
166			Shekh Madarasha Kadari Road (Bharat Cinema - AD Camp Chowk)			18.51162, 73.86995	18.51303, 73.86875	-	-	0.2	-	-
167	ZONE 1	E. Dhole Patil	Bootee street (Sant Kabir Chowk - Quatar gate Chowk)			18.51532, 73.86863	18.51628, 73.87108	-	-	0.3	-	-

Segment No.	Zone No.	Ward Office (Admin Wards)	ROAD / STREET NAME	LHS	RHS	LOCATION COORDINATES		ROAD LENGTH (IN KMS)				
						Start	End	Segregated (Dedicated) Retrofitted Existing Cycle Track	Segregated (Dedicated) Proposed Cycle Track	Proposed Painted Cycle Lane	Segregated (Dedicated) Proposed Greenway	Segregated Proposed Cycle Track (Merged with footpath)
168	ZONE 1	E. Dhole Patil	Bootee street (Sant Kabir Chowk - Quatar gate Chowk)			18.51532, 73.86863	18.51628, 73.87108	-	-	0.3	-	-
169	ZONE 1	E. Dhole Patil	Swami Bodhraj Road (Kadarbai Chowk - Quatar gate Chowk)			18.51759, 73.86845	18.51628, 73.87108	-	-	0.3	-	-
170			Swami Bodhraj Road (Kadarbai Chowk - Quatar gate Chowk)			18.51759, 73.86845	18.51628, 73.87108	-	-	0.3	-	-
171	ZONE 1	E. Dhole Patil	Dam Road (Quarter Gate Chowk - MuDALIAR ROAD)			18.51628, 73.87108	18.51998, 73.87115	-	-	0.5	-	-
172			Dam Road (Quarter Gate Chowk - MuDALIAR ROAD)			18.51628, 73.87108	18.51998, 73.87115	-	-	0.5	-	-
173	ZONE 1	E. Dhole Patil	Sachapir Street (Quarter Gate Chowk - Sadar Bazaar)			18.516203, 73.871099	18.516611, 73.873324	-	-	0.3	-	-
174			Sachapir Street (Quarter Gate Chowk - Sadar Bazaar)			18.516203, 73.871100	18.516611, 73.873325	-	-	0.3	-	-
175	ZONE 1	E. Dhole Patil	Mudliar Road (MUDALIAR ROAD INTERSECTION - MSEB Circle)			18.52045, 73.87245	18.51959, 73.86835	-	0.5	-	-	-
176			Mudliar Road (MUDALIAR ROAD INTERSECTION - MSEB Circle)			18.52045, 73.87245	18.51959, 73.86835	-	0.5	-	-	-
177	ZONE 1	E. Dhole Patil	Ambedkar wellasley Road (ZILLA PARISHAD - MUDALIAR ROAD INTERSECTION)			18.52392, 73.8701	18.52045, 73.87245	-	0.5	-	-	-
178			Ambedkar wellasley Road (ZILLA PARISHAD - MUDALIAR ROAD INTERSECTION)			18.52392, 73.8701	18.52045, 73.87245	-	0.5	-	-	-
179	ZONE 1	E. Dhole Patil	Ambedkar wellasley Road (BABASAHEB AMBEDKAR SANSKRITIK BHAVAN - ZILLA PARISHAD)			18.52546, 73.86745	18.52392, 73.8701	-	0.3	-	-	-
180			Ambedkar wellasley Road (BABASAHEB AMBEDKAR SANSKRITIK BHAVAN - ZILLA PARISHAD)			18.52546, 73.86745	18.52392, 73.8701	-	0.3	-	-	-

Segment No.	Zone No.	Ward Office (Admin Wards)	ROAD / STREET NAME	LHS	RHS	LOCATION COORDINATES		ROAD LENGTH (IN KMS)				
						Start	End	Segregated (Dedicated) Retrofitted Existing Cycle Track	Segregated (Dedicated) Proposed Cycle Track	Proposed Painted Cycle Lane	Segregated (Dedicated) Proposed Greenway	Segregated Proposed Cycle Track (Merged with footpath)
181	ZONE 1	E. Dhole Patil	Ambedkar Wellesly Road (Fed Ex Express - BABASAHEB AMBEDKAR Chowk)			18.52041, 73.8725	18.51941, 73.87569	-	0.7	-	-	-
182			Ambedkar Wellesly Road (Fed Ex Express - BABASAHEB AMBEDKAR Chowk)			18.52041, 73.8725	18.51941, 73.87570	-	0.7	-	-	-
183	ZONE 1	E. Dhole Patil	Station Road (Baba Saheb Ambedkar Chowk - Samudra Bar)			18.52392, 73.8701	18.52288, 73.86747	-	0.3	-	-	-
184			Station Road (Baba Saheb Ambedkar Chowk - Samudra Bar)			18.52392, 73.8701	18.52288, 73.86747	-	0.3	-	-	-
185	ZONE 1	E. Dhole Patil	Church Path (Coronation Restaurant - State Bank of India Main Branch)			18.52221, 73.87627	18.52217, 73.87105	-	-	0.6	-	-
186			Church Path (Coronation Restaurant - State Bank of India Main Branch)			18.52221, 73.87627	18.52217, 73.87105	-	-	0.6	-	-
187	ZONE 1	E. Dhole Patil	BJ Medical Road (Kotak Mahindra Bank ATM - Baba Saheb Ambedkar Chowk)			18.52382, 73.87015	18.525161, 73.871901	-	0.1	-	-	-
188			BJ Medical Road (Kotak Mahindra Bank ATM - Baba Saheb Ambedkar Chowk)			18.52382, 73.87016	18.525161, 73.871901	-	0.1	-	-	-
189	ZONE 1	E. Dhole Patil	BJ Medical Road (Baba Saheb Ambedkar Chowk - Pune Railway Station)			18.525161, 73.871901	18.52823, 73.8736	-	0.6	-	-	-
190			BJ Medical Road (Baba Saheb Ambedkar Chowk - Pune Railway Station)			18.525161, 73.871902	18.52823, 73.8737	-	0.6	-	-	-
191	ZONE 1	E. Dhole Patil	Public Toilet - Mothercare Store			18.52501, 73.87165	18.52452, 73.87187	-	0.1	-	-	-
192			Public Toilet - Mothercare Store			18.52501, 73.87165	18.52452, 73.87187	-	0.1	-	-	-
193	ZONE 1	E. Dhole Patil	Dr Annie Besant Road (Dr. Ambedkar Udyan - Dr. Ambedkar Udyan)			18.52446, 73.87213	18.52452, 73.87186	-	0.1	-	-	-

Segment No.	Zone No.	Ward Office (Admin Wards)	ROAD / STREET NAME	LHS	RHS	LOCATION COORDINATES		ROAD LENGTH (IN KMS)				
						Start	End	Segregated (Dedicated) Retrofitted Existing Cycle Track	Segregated (Dedicated) Proposed Cycle Track	Proposed Painted Cycle Lane	Segregated (Dedicated) Proposed Greenway	Segregated Proposed Cycle Track (Merged with footpath)
194	ZONE 1	E. Dhole Patil	Dr Annie Besant Road (Dr. Ambedkar Udyan - Dr. Ambedkar Udyan)			18.52446, 73.87213	18.52452, 73.87186	-	0.1	-	-	-
195	ZONE 1	E. Dhole Patil	Dr Annie Besant Road (St. Helenas School rd - Dr. Ambedkar Udyan)			18.52344, 73.87642	18.52446, 73.87213	-	0.5	-	-	-
196			Dr Annie Besant Road (St. Helenas School rd - Dr. Ambedkar Udyan)			18.52344, 73.87642	18.52446, 73.87213	-	0.5	-	-	-
197	ZONE 1	E. Dhole Patil	Mothercare Store - Sadhu Vaswani Chowk			18.524518, 73.871783	18.524872, 73.876728	-	0.6	-	-	-
198			Mothercare Store - Sadhu Vaswani Chowk			18.524518, 73.871783	18.524872, 73.876728	-	0.6	-	-	-
199	ZONE 1	E. Dhole Patil	SIR MANECKJI MEHTA ROAD (Sadhu Vaswani Chowk - Bund Garden Rd, Camp)			18.524872, 73.876728	18.524555, 73.878721	-	-	0.2	-	-
200			SIR MANECKJI MEHTA ROAD (Sadhu Vaswani Chowk - Bund Garden Rd, Camp)			18.524872, 73.876729	18.524555, 73.878722	-	-	0.2	-	-
201	ZONE 1	E. Dhole Patil	Sanjay Gandhi Road (Alankar Chowk - station Masjid)			18.52804, 73.87624	18.52728, 73.87175	-	0.6	-	-	-
202			Sanjay Gandhi Road (Alankar Chowk - station Masjid)			18.52804, 73.87624	18.52728, 73.87175	-	0.6	-	-	-
203	ZONE 1	E. Dhole Patil	sanjay Gandhi Road (station Masjid -BABASAHEB AMBEDKAR SANSKRIT BHAVAN)			18.52728, 73.87175	18.52546, 73.86745	-	0.5	-	-	-
204			sanjay Gandhi Road (station Masjid -BABASAHEB AMBEDKAR SANSKRIT BHAVAN)			18.52728, 73.87175	18.52546, 73.86745	-	0.5	-	-	-
205	ZONE 1	E. Dhole Patil	Mumbai Highway (RTO Chowk - KAMLA CORNER)			18.5298, 73.86322	18.52788, 73.86338	-	0.2	-	-	-
206			Mumbai Highway (RTO Chowk - KAMLA CORNER)			18.5298, 73.86322	18.52788, 73.86338	-	0.2	-	-	-

Segment No.	Zone No.	Ward Office (Admin Wards)	ROAD / STREET NAME	LHS	RHS	LOCATION COORDINATES		ROAD LENGTH (IN KMS)				
						Start	End	Segregated (Dedicated) Retrofitted Existing Cycle Track	Segregated (Dedicated) Proposed Cycle Track	Proposed Painted Cycle Lane	Segregated (Dedicated) Proposed Greenway	Segregated Proposed Cycle Track (Merged with footpath)
207	ZONE 1	E. Dhole Patil	Old Mumbai Pune Highway (Bharat Petroleum - State Bank Of India)			18.5298, 73.86322	18.52965, 73.86215	-	0.2	-	-	-
208			Old Mumbai Pune Highway (Bharat Petroleum - State Bank Of India)			18.5298, 73.86322	18.52965, 73.86215	-	0.2	-	-	-
209	ZONE 1	E. Dhole Patil	Old Mumbai Pune Highway (State Bank Of India - Sangam Bridge)			18.52965, 73.86215	18.52961, 73.85964	-	0.3	-	-	-
210			Old Mumbai Pune Highway (State Bank Of India - Sangam Bridge)			18.52965, 73.86215	18.52961, 73.85964	-	0.3	-	-	-
211	ZONE 1	E. Dhole Patil	Bund Garden Road (RTO - Sheraton Grand Pune Bund Garden)			18.5298, 73.86322	18.52975, 73.87075	-	0.8	-	-	-
212			Bund Garden Road (RTO - Sheraton Grand Pune Bund Garden)			18.5298, 73.86322	18.52975, 73.87075	-	0.8	-	-	-
213	ZONE 1	E. Dhole Patil	Bund Garden Road (Sheraton Grand Pune Bund Garden Hotel - Jahangir Hospital)			18.52975, 73.87075	18.53083, 73.87557	-	0.5	-	-	-
214			Bund Garden Road (Sheraton Grand Pune Bund Garden Hotel - Jahangir Hospital)			18.52975, 73.87075	18.53083, 73.87557	-	0.5	-	-	-
215	ZONE 1	E. Dhole Patil	Connaught Road (Rasiklal M. Dhariwal Sinhgad Technical Institutes Campus - Coronation Restaurant)			18.53095, 73.87559	18.51942, 73.8757	-	1.4	-	-	-
216			Connaught Road (Rasiklal M. Dhariwal Sinhgad Technical Institutes Campus - Coronation Restaurant)			18.53095, 73.87559	18.51942, 73.8757	-	1.4	-	-	-
217	ZONE 1	E. Dhole Patil	Bund Garden Road (Ice House - MRSAC, Pune)			18.53022, 73.87919	18.52463, 73.8787	-	0.6	-	-	-
218			Bund Garden Road (Ice House - MRSAC, Pune)			18.53022, 73.87919	18.52463, 73.8787	-	0.6	-	-	-
219	ZONE 5	H. Kasba - Vishrambaug Wada	Bajirao Road (Abhinav Chowk - Saras Baug, Ganesh Temple)	One Way		18.50546, 73.85355	18.49989, 73.85383	-	0.6	-	-	-

Segment No.	Zone No.	Ward Office (Admin Wards)	ROAD / STREET NAME	LHS	RHS	LOCATION COORDINATES		ROAD LENGTH (IN KMS)				
						Start	End	Segregated (Dedicated) Retrofitted Existing Cycle Track	Segregated (Dedicated) Proposed Cycle Track	Proposed Painted Cycle Lane	Segregated (Dedicated) Proposed Greenway	Segregated Proposed Cycle Track (Merged with footpath)
220	ZONE 5	H. Kasba - Vishrambaug Wada	Bajirao Road (Saras Baug, Ganesh Temple - Mitra mandal Chowk)	One Way		18.49989, 73.85383	18.49734, 73.85407	-	0.3	-	-	-
221	ZONE 5	H. Kasba - Vishrambaug Wada	Baji Pasalkar Road (Laxmi narayan chowk - Ram Mandir)			18.49665, 73.85808	18.49749, 73.854244	-	0.6	-	-	-
222			Baji Pasalkar Road (Laxmi narayan chowk - Ram Mandir)			18.49665, 73.85809	18.49749, 73.854245	-	0.6	-	-	-
223	ZONE 5	H. Kasba - Vishrambaug Wada	Baji Pasalkar Road (Hotel Ganraj - Ram Mandir)			18.49747, 73.85101	18.49749, 73.85244	-	0.2	-	-	-
224			Baji Pasalkar Road (Hotel Ganraj - Ram Mandir)			18.49747, 73.85101	18.49749, 73.85244	-	0.2	-	-	-
225	ZONE 5	H. Kasba - Vishrambaug Wada	Golwalkar Guruji Path (Baji Pasalkar Marg - Maruti Guruji Jadhav Road)	One Way		18.49746, 73.85102	18.495434, 73.851151	-	-	0.2	-	-
226	ZONE 5	H. Kasba - Vishrambaug Wada	Golvarkar Guruji Path (Parvati Gaon, Parvati Paytha - Patanjali Seva Kendra)	One Way		18.495434, 73.851151	18.49274, 73.85001	-	-	0.2	-	-
227	ZONE 5	H. Kasba - Vishrambaug Wada	Maruti Guruji Jadhav Road (Bharat mata Library - Golwalkar guruji path)			18.49638, 73.84922	18.49542, 73.85102	-	-	0.3	-	-
228			Maruti Guruji Jadhav Road (Bharat mata Library - Golwalkar guruji path)			18.49638, 73.84922	18.49542, 73.85102	-	-	0.3	-	-
229	ZONE 5	H. Kasba - Vishrambaug Wada	Nanasaheb Peshwa Road (National education foundation - Bharat mata Library)			18.49638, 73.84922	18.49839, 73.85005	-	-	0.3	-	-
230			Nanasaheb Peshwa Road (National education foundation - Bharat mata Library)			18.49638, 73.84923	18.49839, 73.85006	-	-	0.3	-	-
231	ZONE 5	H. Kasba - Vishrambaug Wada	Satara Road (Swarget Chowk - Laxmi Narayan Chowk)			18.50045, 73.85839	18.49666, 73.85805	-	0.5	-	-	-
232			Satara Road (Swarget Chowk - Laxmi Narayan Chowk)			18.50045, 73.85839	18.49666, 73.85805	-	0.5	-	-	-

Segment No.	Zone No.	Ward Office (Admin Wards)	ROAD / STREET NAME	LHS	RHS	LOCATION COORDINATES		ROAD LENGTH (IN KMS)				
						Start	End	Segregated (Dedicated) Retrofitted Existing Cycle Track	Segregated (Dedicated) Proposed Cycle Track	Proposed Painted Cycle Lane	Segregated (Dedicated) Proposed Greenway	Segregated Proposed Cycle Track (Merged with footpath)
233	ZONE 5	H. Kasba - Vishrambaug Wada	Shankar Sheth Road (Annabhai sathe Chowk - Swarget Chowk)			18.50144, 73.85403	18.50045, 73.85839	-	0.5	-	-	-
234			Shankar Sheth Road (Annabhai sathe Chowk - Swarget Chowk)			18.50144, 73.85403	18.50045, 73.85839	-	0.5	-	-	-
235	ZONE 5	H. Kasba - Vishrambaug Wada	Sinhagad Road (Khandoba Mandir - Laxmi Nagar Road)			18.49962, 73.85378	18.49951, 73.85045	-	0.4	-	-	-
236			Sinhagad Road (Khandoba Mandir - Laxmi Nagar Road)			18.49962, 73.85378	18.49951, 73.85045	-	0.4	-	-	-
237	ZONE 5	H. Kasba - Vishrambaug Wada	Sinhagad Road (Laxmi Nagar Road - Shastri Road)			18.49951, 73.85045	18.5012, 73.84566	-	0.6	-	-	-
238			Sinhagad Road (Laxmi Nagar Road - Shastri Road)			18.49951, 73.85045	18.5012, 73.84566	-	0.6	-	-	-
239	ZONE 5	H. Kasba - Vishrambaug Wada	Shastri Road (DANDEKAR BRIDGE - SADGURU MANGIRBABA TEMPLE)			18.50117, 73.84564	18.50202, 73.84541	-	0.1	-	-	-
240			Shastri Road (DANDEKAR BRIDGE - SADGURU MANGIRBABA TEMPLE)			18.50117, 73.84564	18.50202, 73.84541	-	0.1	-	-	-
241	ZONE 5	H. Kasba - Vishrambaug Wada	Shastri Road (SADGURU MANGIRBABA TEMPLE - Ganjve Chowk)			18.50202, 73.84541	18.50957, 73.84355	-	0.9	-	-	-
242			Shastri Road (SADGURU MANGIRBABA TEMPLE - Ganjve Chowk)			18.50202, 73.84541	18.50957, 73.84355	-	0.9	-	-	-
243	ZONE 5	H. Kasba - Vishrambaug Wada	Shastri Road (Ganjve Chowk - ALKA TALKIES)			18.50957, 73.84355	18.51222, 73.84377	-	0.3	-	-	-
244			Shastri Road (Ganjve Chowk - ALKA TALKIES)			18.50957, 73.84355	18.51222, 73.84377	-	0.3	-	-	-
245	ZONE 5	H. Kasba - Vishrambaug Wada	Mhatre Pul Road (BALSHIVAJI CHOWK - YUDHANATH DUTTA T- JUNCTION)			18.50483, 73.83922	18.50514, 73.84479	-	0.6	-	-	-

Segment No.	Zone No.	Ward Office (Admin Wards)	ROAD / STREET NAME	LHS	RHS	LOCATION COORDINATES		ROAD LENGTH (IN KMS)				
						Start	End	Segregated (Dedicated) Retrofitted Existing Cycle Track	Segregated (Dedicated) Proposed Cycle Track	Proposed Painted Cycle Lane	Segregated (Dedicated) Proposed Greenway	Segregated Proposed Cycle Track (Merged with footpath)
246	ZONE 5	Vishrambaug Wada	Mhatre Pul Road (BALSHIVAJI CHOWK - YUDHANATH DUTTA T- JUNCTION)			18.50483, 73.83922	18.50514, 73.84479	-	0.6	-	-	-
247	ZONE 5	H. Kasba - Vishrambaug Wada	Mhatre Pul Road (BEGINNING OF BRIDGE - BALSHIVAJI CHOWK)			18.5045, 73.83508	18.50483, 73.83922	-	0.5	-	-	-
248			Mhatre Pul Road (BEGINNING OF BRIDGE - BALSHIVAJI CHOWK)			18.5045, 73.83508	18.50483, 73.83922	-	0.5	-	-	-
249	ZONE 5	H. Kasba - Vishrambaug Wada	Soukhyada Shahu College Road (Gajanan Maharaj Chowk - Shiv Darshan Chowk)			18.49266, 73.84998	18.49254, 73.85412	-	-	0.4	-	-
250			Soukhyada Shahu College Road (Gajanan Maharaj Chowk - Shiv Darshan Chowk)			18.49266, 73.84998	18.49254, 73.85412	-	-	0.4	-	-
251	ZONE 5	H. Kasba - Vishrambaug Wada	Soukhyada Shahu College Road (Shiv Darshan Chowk - Panchami Hotel Chowk)			18.49254, 73.85412	18.49247, 73.85769	-	-	0.4	-	-
252			Soukhyada Shahu College Road (Shiv Darshan Chowk - Panchami Hotel Chowk)			18.49254, 73.85412	18.49247, 73.85769	-	-	0.4	-	-
253	ZONE 4	L. Hadapsar - Mundhwa	Magarpatta Road (Bakers Fresh Bakers & Confectioners - Ram Manohar Lohiya Udy)			18.52013, 73.93243	18.50259, 73.92749	-	2.4	-	-	-
254			Magarpatta Road (Bakers Fresh Bakers & Confectioners - Ram Manohar Lohiya Udy)			18.52013, 73.93243	18.50259, 73.92749	-	2.4	-	-	-
255	ZONE 4	L. Hadapsar - Mundhwa	Magarpatta Road (RAILWAY LINE CROSSING - Bakers Fresh Bakers & Confectioners)			18.52636, 73.93223	18.52013, 73.93243	-	0.7	-	-	-
256			Magarpatta Road (RAILWAY LINE CROSSING - Bakers Fresh Bakers & Confectioners)			18.52636, 73.93223	18.52013, 73.93243	-	0.7	-	-	-
257	ZONE 4	L. Hadapsar - Mundhwa	Magarpatta Road (RAILWAY LINE CROSSING - near mula mutha river)			18.52636, 73.93222	18.53514, 73.93354	-	1.0	-	-	-
258			Magarpatta Road (RAILWAY LINE CROSSING - near mula mutha river)			18.52636, 73.93222	18.53514, 73.93354	-	1.0	-	-	-

Segment No.	Zone No.	Ward Office (Admin Wards)	ROAD / STREET NAME	LHS	RHS	LOCATION COORDINATES		ROAD LENGTH (IN KMS)				
						Start	End	Segregated (Dedicated) Retrofitted Existing Cycle Track	Segregated (Dedicated) Proposed Cycle Track	Proposed Painted Cycle Lane	Segregated (Dedicated) Proposed Greenway	Segregated Proposed Cycle Track (Merged with footpath)
259	ZONE 4	L. Hadapsar - Mundhwa	Magarpatta Road (Gandhi chowk - Mad Momos)			18.53313, 73.93215	18.53174, 73.93219	-	0.2	-	-	-
260			Magarpatta Road (Gandhi chowk - Mad Momos)			18.53313, 73.93215	18.53174, 73.93219	-	0.2	-	-	-
261	ZONE 4	L. Hadapsar - Mundhwa	Magarpatta backside (Mundhwa Industrial Area - VIBGYOR High Magarpatta)			18.52454, 73.91768	18.51847, 73.91925	-	0.7	-	-	-
262			Magarpatta backside (Mundhwa Industrial Area - VIBGYOR High Magarpatta)			18.52454, 73.91768	18.51847, 73.91925	-	0.7	-	-	-
263	ZONE 4	L. Hadapsar - Mundhwa	Magarpatta backside (VIBGYOR High Magarpatta - Navjivan Hospital)			18.51847, 73.91925	18.50332, 73.92467	-	1.9	-	-	-
264			Magarpatta backside (VIBGYOR High Magarpatta - Navjivan Hospital)			18.51847, 73.91925	18.50332, 73.92467	-	1.9	-	-	-
265	ZONE 4	L. Hadapsar - Mundhwa	Solapur Road (Ram manohar Udyan - Gandhi chowk)			18.50233, 73.9272	18.50137, 73.93349	-	0.7	-	-	-
266			Solapur Road (Ram manohar Udyan - Gandhi chowk)			18.50233, 73.9272	18.50137, 73.93349	-	0.7	-	-	-
267	ZONE 4	L. Hadapsar - Mundhwa	Solapur Road (Gandhi chowk - Chetna Cake Shop)			18.50137, 73.93349	18.49998, 73.94404	-	1.2	-	-	-
268			Solapur Road (Gandhi chowk - Chetna Cake Shop)			18.50137, 73.93349	18.49998, 73.94404	-	1.2	-	-	-
269	ZONE 4	L. Hadapsar - Mundhwa	Solapur Road (Chetna Cake Shop - Shitala Devi Mata Mandir)			18.49998, 73.94404	18.49911, 73.9515	-	0.8	-	-	-
270			Solapur Road (Chetna Cake Shop - Shitala Devi Mata Mandir)			18.49998, 73.94404	18.49911, 73.9515	-	0.8	-	-	-
271	ZONE 4	L. Hadapsar -	B G Shirke Road (Shree Suryamukhee Maruti Mandir - Hadapsar station Bridge)			18.52014, 73.91912	18.52627, 73.92684	-	-	2.6	-	-

Segment No.	Zone No.	Ward Office (Admin Wards)	ROAD / STREET NAME	LHS	RHS	LOCATION COORDINATES		ROAD LENGTH (IN KMS)				
						Start	End	Segregated (Dedicated) Retrofitted Existing Cycle Track	Segregated (Dedicated) Proposed Cycle Track	Proposed Painted Cycle Lane	Segregated (Dedicated) Proposed Greenway	Segregated Proposed Cycle Track (Merged with footpath)
272	ZONE 4	Mundhwa	B G Shirke Road (Shree Suryamukhee Maruti Mandir - Hadapsar station Bridge)			18.52014, 73.91912	18.52627, 73.92684	-	-	2.6	-	-
273	ZONE 4	L. Hadapsar - Mundhwa	Ghorpadi Road (GAIKWAD WASTI - BHARAT PETROL PUMP)			18.53225, 73.91714	18.53343, 73.92043	-	0.4	-	-	-
274			Ghorpadi Road (GAIKWAD WASTI - BHARAT PETROL PUMP)			18.53225, 73.91714	18.53343, 73.92043	-	0.4	-	-	-
275	ZONE 4	L. Hadapsar - Mundhwa	Ghorpadi Road (BHARAT PETROL PUMP - MUNDHAWA CHOWK)			18.53343, 73.92043	18.53295, 73.9329	-	1.3	-	-	-
276			Ghorpadi Road (BHARAT PETROL PUMP - MUNDHAWA CHOWK)			18.53343, 73.92043	18.53295, 73.9329	-	1.3	-	-	-
277	ZONE 4	L. Hadapsar - Mundhwa	Hadapsar Saswad Jejuri Road (Nande Hospital - satav Hospital)			18.50082, 73.93839	18.49501, 73.94553	-	1.0	-	-	-
278			Hadapsar Saswad Jejuri Road (Nande Hospital - satav Hospital)			18.50082, 73.93839	18.49501, 73.94553	-	1.0	-	-	-
279	ZONE 4	L. Hadapsar - Mundhwa	Hadapsar Saswad Jejuri Road (satav Hospital - Delhi Public School)			18.49501, 73.94553	18.47089, 73.95959	-	2.9	-	-	-
280			Hadapsar Saswad Jejuri Road (satav Hospital - Delhi Public School)			18.49501, 73.94553	18.47089, 73.95959	-	2.9	-	-	-
281	ZONE 4	L. Hadapsar - Mundhwa	Katraj Hadapsar Bypass (Gandhi chowk - Achievers Academy Of Fashion Technology)			18.50137, 73.93349	18.48917, 73.932	-	1.4	-	-	-
282			Katraj Hadapsar Bypass (Gandhi chowk - Achievers Academy Of Fashion Technology)			18.50137, 73.93349	18.48917, 73.932	-	1.4	-	-	-
283	ZONE 4	L. Hadapsar - Mundhwa	KP Yalappa Pawar Marg (New English School - Hadapsar Bypass rd)			18.49363, 73.92757	18.48917, 73.932	-	0.8	-	-	-
284			KP Yalappa Pawar Marg (New English School - Hadapsar Bypass rd)			18.49363, 73.92757	18.48917, 73.932	-	0.8	-	-	-

Segment No.	Zone No.	Ward Office (Admin Wards)	ROAD / STREET NAME	LHS	RHS	LOCATION COORDINATES		ROAD LENGTH (IN KMS)				
						Start	End	Segregated (Dedicated) Retrofitted Existing Cycle Track	Segregated (Dedicated) Proposed Cycle Track	Proposed Painted Cycle Lane	Segregated (Dedicated) Proposed Greenway	Segregated Proposed Cycle Track (Merged with footpath)
285	ZONE 4	L. Hadapsar - Mundhwa	KP Yalappa Pawar Marg (Hadapsar Bypass rd - Delhi Public School)			18.48917, 73.932	18.48031, 73.94439	-	3.6	-	-	-
286			KP Yalappa Pawar Marg (Hadapsar Bypass rd - Delhi Public School)			18.48917, 73.932	18.48031, 73.94439	-	3.6	-	-	-
287	ZONE 4	N. Wanawadi - Ramtekdi	KP Yalappa Pawar Marg (KHURSHID BAKERY - New English School)			18.50557, 73.91555	18.49363, 73.92757	-	1.8	-	-	-
288			KP Yalappa Pawar Marg (KHURSHID BAKERY - New English School)			18.50557, 73.91555	18.49363, 73.92757	-	1.8	-	-	-
289	ZONE 4	N. Wanawadi - Ramtekdi	Solapur Road (Essen Welding Alloys Pvt Ltd - SHIV SAI APARTMENT)			18.5062, 73.91254	18.50557, 73.91555	0.4	-	-	-	-
290			Solapur Road (Essen Welding Alloys Pvt Ltd - SHIV SAI APARTMENT)			18.5062, 73.91254	18.50557, 73.91555	0.4	-	-	-	-
291	ZONE 4	N. Wanawadi - Ramtekdi	Solapur Road (SHIV SAI APARTMENT - Ashok Medical & General Stores)			18.50557, 73.91555	18.503867, 73.921443	0.7	-	-	-	-
292			Solapur Road (SHIV SAI APARTMENT - Ashok Medical & General Stores)			18.50557, 73.91555	18.503867, 73.921443	0.7	-	-	-	-
293	ZONE 4	N. Wanawadi - Ramtekdi	Solapur Road (Ashok Medical & General Stores - Triangle Bridge)			18.502337, 73.927221	18.502337, 73.927221	0.7	-	-	-	-
294			Solapur Road (Ashok Medical & General Stores - Triangle Bridge)			18.502337, 73.927221	18.502337, 73.927221	0.7	-	-	-	-
295	ZONE 4	N. Wanawadi - Ramtekdi	Solapur Road (Bhairobanala Police Chowki - Essen Welding Alloys Pvt Ltd)			18.50644, 73.90231	18.5062, 73.91254	1.4	-	-	-	-
296			Solapur Road (Bhairobanala Police Chowki - Essen Welding Alloys Pvt Ltd)			18.50644, 73.90232	18.5062, 73.91254	1.4	-	-	-	-
297	ZONE 4	N. Wanawadi - Ramtekdi	B T Kawade Road (KALUBAI CHOWK - Satvik Pure Veg)	One Way		18.50663, 73.90692	18.51573, 73.90722	-	0.7	-	-	-

Segment No.	Zone No.	Ward Office (Admin Wards)	ROAD / STREET NAME	LHS	RHS	LOCATION COORDINATES		ROAD LENGTH (IN KMS)				
						Start	End	Segregated (Dedicated) Retrofitted Existing Cycle Track	Segregated (Dedicated) Proposed Cycle Track	Proposed Painted Cycle Lane	Segregated (Dedicated) Proposed Greenway	Segregated Proposed Cycle Track (Merged with footpath)
298	ZONE 4	N. Wanawadi - Ramtekdi	Narayan Annaji Shainde Road and Vithal Rao Shivarkar Road (INOX - Jagtap Chowk)			18.50641, 73.90093	18.49214, 73.90006	-	1.5	-	-	-
299			Narayan Annaji Shainde Road and Vithal Rao Shivarkar Road (INOX - Jagtap Chowk)			18.50641, 73.90093	18.49214, 73.90006	-	1.5	-	-	-
300	ZONE 4	N. Wanawadi - Ramtekdi	Narayan Annaji Shainde Road and Vithal Rao Shivarkar Road (Jagtap Chowk - Sahayadri Park)			18.49214, 73.90006	18.48129, 73.90067	-	1.2	-	-	-
301			Narayan Annaji Shainde Road and Vithal Rao Shivarkar Road (Jagtap Chowk - Sahayadri Park)			18.49214, 73.90006	18.48129, 73.90067	-	1.2	-	-	-
302	ZONE 4	N. Wanawadi - Ramtekdi	Salunke Vihar Road (Sahayadri Park - Kondhwa Road)			18.4826, 73.89265	18.48282, 73.89107	-	1.1	-	-	-
303			Salunke Vihar Road (Sahayadri Park - Kondhwa Road)			18.4826, 73.89265	18.48282, 73.89107	-	1.1	-	-	-
304	ZONE 4	N. Wanawadi - Ramtekdi	SALUNKE VIHAR ROAD (Mum's Diet - Mayfair Eleganza Phase II)			18.4826, 73.89265	18.48137, 73.90058	-	0.1	-	-	-
305			SALUNKE VIHAR ROAD (Mum's Diet - Mayfair Eleganza Phase II)			18.4826, 73.89265	18.48137, 73.90058	-	0.1	-	-	-
306	ZONE 4	L. Hadapsar - Mundhwa	NIBM Road (Veer Tanaji Mansure Chowk - Julelal Hindu Mandir)			18.47781, 73.89047	18.46634, 73.90187	-	1.9	-	-	-
307			NIBM Road (Veer Tanaji Mansure Chowk - Julelal Hindu Mandir)			18.47781, 73.89047	18.46634, 73.90187	-	1.9	-	-	-
308	ZONE 4	L. Hadapsar - Mundhwa	NIBM Road (Julelal Hindu Mandir - Samadhan Petrol Depo)			18.46634, 73.90187	18.46265, 73.91409	-	1.4	-	-	-
309			NIBM Road (Julelal Hindu Mandir - Samadhan Petrol Depo)			18.46634, 73.90187	18.46265, 73.91410	-	1.4	-	-	-
310	ZONE 4	L. Hadapsar -	Narayan Annaji Shainde Road and Vithal Rao Shivarkar Road (Sahayadri Park - RIMS international School)			18.48129, 73.90067	18.47744, 73.90194	-	0.6	-	-	-

Segment No.	Zone No.	Ward Office (Admin Wards)	ROAD / STREET NAME	LHS	RHS	LOCATION COORDINATES		ROAD LENGTH (IN KMS)				
						Start	End	Segregated (Dedicated) Retrofitted Existing Cycle Track	Segregated (Dedicated) Proposed Cycle Track	Proposed Painted Cycle Lane	Segregated (Dedicated) Proposed Greenway	Segregated Proposed Cycle Track (Merged with footpath)
311	ZONE 4	Mundhwa	Narayan Annaji Shainde Road and Vithal Rao Shivarkar Road (Sahayadri Park - RIMS international School)			18.48129, 73.90067	18.47744, 73.90194	-	0.6	-	-	-
312	ZONE 4	L. Hadapsar - Mundhwa	Shankarrao Madhukar Dhule Patii Road (NIBM Chowk - Kamal Shah Baba Dargah)			18.47689, 73.89632	18.47786, 73.90779	-	1.2	-	-	-
313			Shankarrao Madhukar Dhule Patii Road (NIBM Chowk - Kamal Shah Baba Dargah)			18.47689, 73.89632	18.47786, 73.90779	-	1.2	-	-	-
314	ZONE 4	L. Hadapsar - Mundhwa	Shankarrao Madhukar Dhule Patii Road (Kamal shah Baba Dargah - Kamela)			18.47786, 73.90779	18.46333, 73.90718	-	2.0	-	-	-
315			Shankarrao Madhukar Dhule Patii Road (Kamal shah Baba Dargah - Kamela)			18.47786, 73.90779	18.46333, 73.90718	-	2.0	-	-	-
316	ZONE 4	L. Hadapsar - Mundhwa	Katraj Hadapsar Bypass (Achievers Academy Of Fashion Technology - Jagdamba Jewellers)			18.48917, 73.932	18.46276, 73.91419	-	3.5	-	-	-
317			Katraj Hadapsar Bypass (Achievers Academy Of Fashion Technology - Jagdamba Jewellers)			18.48917, 73.932	18.46276, 73.91419	-	3.5	-	-	-
318	ZONE 4	L. Hadapsar - Mundhwa	Handewadi Road (Achievers Academy Of Fashion Technology - Shree ram Chowk)			18.48917, 73.932	18.48166, 73.93131	-	1.4	-	-	-
319			Handewadi Road (Achievers Academy Of Fashion Technology - Shree ram Chowk)			18.48917, 73.932	18.48166, 73.93131	-	1.4	-	-	-
320	ZONE 4	L. Hadapsar - Mundhwa	Handewadi Road (Shree ram Chowk - Garden gate Hotel)			18.48166, 73.93131	18.46577, 73.9341	-	1.3	-	-	-
321			Handewadi Road (Shree ram Chowk - Garden gate Hotel)			18.48166, 73.93131	18.46577, 73.9341	-	1.3	-	-	-
322	ZONE 4	N. Wanawadi - Ramtekdi	Kondhwa Road (Super Pan & General Store - VR Shinde Rd)			18.482572, 73.891248	18.485984, 73.889271	-	0.4	-	-	-
323			Kondhwa Road (Super Pan & General Store - VR Shinde Rd)			18.482572, 73.891248	18.485984, 73.889271	-	0.4	-	-	-

Segment No.	Zone No.	Ward Office (Admin Wards)	ROAD / STREET NAME	LHS	RHS	LOCATION COORDINATES		ROAD LENGTH (IN KMS)				
						Start	End	Segregated (Dedicated) Retrofitted Existing Cycle Track	Segregated (Dedicated) Proposed Cycle Track	Proposed Painted Cycle Lane	Segregated (Dedicated) Proposed Greenway	Segregated Proposed Cycle Track (Merged with footpath)
324	ZONE 4	N. Wanawadi - Ramtekdi	Kondhwa Road (Salunkhe Vihar Road - Veer Tanaji Mansure Chowk)			18.48258, 73.89119	18.47781, 73.89047	-	0.6	-	-	-
325			Kondhwa Road (Salunkhe Vihar Road - Veer Tanaji Mansure Chowk)			18.48258, 73.89119	18.47781, 73.89047	-	0.6	-	-	-
326	ZONE 4	N. Wanawadi - Ramtekdi	Kondhwa Road (Veer Tanaji Mansure Chowk - Pune District Central Bank, Kondhwa Road)			18.47781, 73.89047	18.4695, 73.88901	-	1.0	-	-	-
327			Kondhwa Road (Veer Tanaji Mansure Chowk - Pune District Central Bank, Kondhwa Road)			18.47781, 73.89047	18.4695, 73.88901	-	1.0	-	-	-
328	ZONE 4	N. Wanawadi - Ramtekdi	Kondhwa Road (Pune District Central Bank, Kondhwa Road - NIBM Kondhwa Link Road)			18.4695, 73.88901	18.46465, 73.88977	-	0.6	-	-	-
329			Kondhwa Road (Pune District Central Bank, Kondhwa Road - NIBM Kondhwa Link Road)			18.4695, 73.88901	18.46465, 73.88977	-	0.6	-	-	-
330	ZONE 4	N. Wanawadi - Ramtekdi	Kondhwa Road (NIBM Kondhwa Link Road - Ketke Wadewale)			18.46465, 73.88977	18.46123, 73.8905	-	0.4	-	-	-
331			Kondhwa Road (NIBM Kondhwa Link Road - Ketke Wadewale)			18.46465, 73.88977	18.46123, 73.8905	-	0.4	-	-	-
332	ZONE 4	N. Wanawadi - Ramtekdi	Bibewadi Road (Kondhwa Chowk -Parsi Colony)			18.48149, 73.8756	18.48318, 73.88054	-	0.9	-	-	-
333			Bibewadi Road (Kondhwa Chowk -Parsi Colony)			18.48149, 73.8756	18.48318, 73.88054	-	0.9	-	-	-
334	ZONE 4	N. Wanawadi - Ramtekdi	Bibewadi Road (Parsi Colony - Jai matadi Chowk)			18.48318, 73.88054	18.48578, 73.88902	-	0.5	-	-	-
335			Bibewadi Road (Parsi Colony - Jai matadi Chowk)			18.48318, 73.88054	18.48578, 73.88902	-	0.5	-	-	-
336	ZONE 5	O. Bibewadi	Shankar Seth Road (New Bhavna Sweets - Navnath Pan Shop)			18.496569, 73.858238	18.496531, 73.858914	-	0.1	-	-	-

Segment No.	Zone No.	Ward Office (Admin Wards)	ROAD / STREET NAME	LHS	RHS	LOCATION COORDINATES		ROAD LENGTH (IN KMS)				
						Start	End	Segregated (Dedicated) Retrofitted Existing Cycle Track	Segregated (Dedicated) Proposed Cycle Track	Proposed Painted Cycle Lane	Segregated (Dedicated) Proposed Greenway	Segregated Proposed Cycle Track (Merged with footpath)
337	ZONE 5	O. Bibwewadi	Shankar Seth Road (New Bhavna Sweets - Navnath Pan Shop)			18.496569, 73.858238	18.496531, 73.858914	-	0.1	-	-	-
338	ZONE 5	O. Bibwewadi	Shankar Seth Road (Navnath Pan Shop - The muslim corporative bank)			18.496531, 73.858914	18.49648, 73.86414	-	0.6	-	-	-
339			Shankar Seth Road (Navnath Pan Shop - The muslim corporative bank)			18.496531, 73.858914	18.49648, 73.86414	-	0.6	-	-	-
340	ZONE 5	O. Bibwewadi	Shankar Seth Road (The muslim corporative bank - New Rajeshwari Snacks)			18.49648, 73.86414	18.49643, 73.86928	-	0.6	-	-	-
341			Shankar Seth Road (The muslim corporative bank - New Rajeshwari Snacks)			18.49648, 73.86414	18.49643, 73.86928	-	0.6	-	-	-
342	ZONE 5	O. Bibwewadi	Shankar Seth Road (New Rajeshwari Snacks - Gool poonawala Park)			18.49643, 73.86928	18.49694, 73.8768	-	0.8	-	-	-
343			Shankar Seth Road (New Rajeshwari Snacks - Gool poonawala Park)			18.49643, 73.86928	18.49694, 73.8768	-	0.8	-	-	-
344	ZONE 5	O. Bibwewadi	SS Dhage Road (Tushar Graments - Sameer Motors)			18.49647, 73.86205	18.4943, 73.86206	-	0.3	-	-	-
345			SS Dhage Road (Tushar Graments - Sameer Motors)			18.49647, 73.86205	18.4943, 73.86206	-	0.3	-	-	-
346	ZONE 5	O. Bibwewadi	SS Dhage Road (Sameer Motors - Swami samarth mandir)			18.4943, 73.86206	18.49196, 73.86202	-	0.3	-	-	-
347			SS Dhage Road (Sameer Motors - Swami samarth mandir)			18.4943, 73.86206	18.49196, 73.86202	-	0.3	-	-	-
348	ZONE 5	O. Bibwewadi	Shankar Rao Lohane Marg (International school satara road - Guruprasad snakes)	One Way		18.49202, 73.85796	18.49204, 73.86377	-	0.7	-	-	-
349	ZONE 5	O. Bibwewadi	Shankar Rao Lohane Marg (Guruprasad snakes - Gultekdi chowk)	One Way		18.49204, 73.86377	18.49301, 73.86932	-	0.6	-	-	-

Segment No.	Zone No.	Ward Office (Admin Wards)	ROAD / STREET NAME	LHS	RHS	LOCATION COORDINATES		ROAD LENGTH (IN KMS)				
						Start	End	Segregated (Dedicated) Retrofitted Existing Cycle Track	Segregated (Dedicated) Proposed Cycle Track	Proposed Painted Cycle Lane	Segregated (Dedicated) Proposed Greenway	Segregated Proposed Cycle Track (Merged with footpath)
350	ZONE 5	O. Bibwewadi	Shankar Rao Lohane Marg (Gultekdi chowk - Gool poonawala Park)	One Way		18.49301, 73.86932	18.49694, 73.8768	-	1.0	-	-	-
351	ZONE 5	O. Bibwewadi	Market Yad Road (City Pride Chowk -Hotel Nandanvan)			18.4894, 73.85756	18.48952, 73.86333	-	0.6	-	-	-
352			Market Yad Road (City Pride Chowk -Hotel Nandanvan)			18.4894, 73.85756	18.48952, 73.86333	-	0.6	-	-	-
353	ZONE 5	O. Bibwewadi	Market Yad Road (Hotel Nandanvan -(Katake Tea cente)			18.48952, 73.86333	18.489112, 73.866194	-	0.3	-	-	-
354			Market Yad Road (Hotel Nandanvan -(Katake Tea cente)			18.489112, 73.866194	18.48947, 73.87009	-	0.3	-	-	-
355	ZONE 5	O. Bibwewadi	Market Yard Road (Katake Tea center - Market yard Post Office)			18.489112, 73.866194	18.48947, 73.87009	-	0.4	-	-	-
356			Market Yard Road (Katake Tea center - Market yard Post Office)			18.489112, 73.866194	18.48947, 73.87010	-	0.4	-	-	-
357	ZONE 5	O. Bibwewadi	Bibewadi Road (Over Head Tank - Swami Samarth Chowpaty)			18.48065, 73.87208	18.48149, 73.8756	-	0.4	-	-	-
358			Bibewadi Road (Over Head Tank - Swami Samarth Chowpaty)			18.48065, 73.87208	18.48149, 73.8756	-	0.4	-	-	-
359	ZONE 5	O. Bibwewadi	Shankar Sheth Road (Swarget Chowk - Railway Reservation Center swargate)			18.50045, 73.85839	18.5001, 73.86531	0.8	-	-	-	-
360			Shankar Sheth Road (Swarget Chowk - Railway Reservation Center swargate)			18.50045, 73.85839	18.5001, 73.86531	0.8	-	-	-	-
361	ZONE 5	O. Bibwewadi	Shankar Sheth Road (Railway Reservation Center swargate - 7 loves Hotel)			18.5001, 73.86531	18.5016, 73.86921	0.5	-	-	-	-
362			Shankar Sheth Road (Railway Reservation Center swargate - 7 loves Hotel)			18.5001, 73.86531	18.5016, 73.86921	0.5	-	-	-	-

Segment No.	Zone No.	Ward Office (Admin Wards)	ROAD / STREET NAME	LHS	RHS	LOCATION COORDINATES		ROAD LENGTH (IN KMS)				
						Start	End	Segregated (Dedicated) Retrofitted Existing Cycle Track	Segregated (Dedicated) Proposed Cycle Track	Proposed Painted Cycle Lane	Segregated (Dedicated) Proposed Greenway	Segregated Proposed Cycle Track (Merged with footpath)
363	ZONE 5	O. Bibwewadi	Shankar Sheth Road (7 loves Hotel - Rohidas Garden)			18.5016, 73.86921	18.502, 73.87521	0.6	-		-	-
364			Shankar Sheth Road (7 loves Hotel - Rohidas Garden)			18.5016, 73.86921	18.502, 73.87521	0.6	-		-	-
365	ZONE 5	O. Bibwewadi	Jawahar Lal Nehru Road (New Rajeshwari Snacks - Seven Loves Chowk)			18.49643, 73.86928	18.5016, 73.86921	-	0.6	-		-
366			Jawahar Lal Nehru Road (New Rajeshwari Snacks - Seven Loves Chowk)			18.49643, 73.86928	18.5016, 73.86921	-	0.6	-		-
367	ZONE 5	O. Bibwewadi	Jawahar Lal Nehru Road (Mukund Nagar corner - New Rajeshwari Snacks)			18.49301, 73.86932	18.49643, 73.86928	-	0.4	-		-
368			Jawahar Lal Nehru Road (Mukund Nagar corner - New Rajeshwari Snacks)			18.49301, 73.86932	18.49643, 73.86928	-	0.4	-		-
369	ZONE 5	O. Bibwewadi	Indrayni Road (Mukund Nagar corner - Market Yard Post Office)			18.49301, 73.86929	18.48954, 73.87002	-	0.4	-		-
370			Indrayni Road (Mukund Nagar corner - Market Yard Post Office)			18.49301, 73.86929	18.48954, 73.87002	-	0.4	-		-
371	ZONE 5	O. Bibwewadi	Indrayni Road (Market Yard Post Office - Jai Matadi Chowk)			18.48954, 73.87002	18.48065, 73.87208	-	1.0	-	-	-
372			Indrayni Road (Market Yard Post Office - Jai Matadi Chowk)			18.48954, 73.87002	18.48065, 73.87208	-	1.0	-	-	-
373	ZONE 3	M. Dhankawadi - Sahakarnagar	Dashabhuj Ganpati Marg (Kalpana Bhel - Vishnukrupa Jewellers)			18.48763, 73.8423	18.49016, 73.84984	-	-	0.7	-	-
374			Dashabhuj Ganpati Marg (Kalpana Bhel - Vishnukrupa Jewellers)			18.48763, 73.8423	18.49016, 73.84984	-	-	0.7	-	-
375	ZONE 3	M. Dhankawadi - Sahakarnagar	Golvarkar Guruji Path (Maruti Guruji Jadhav Road - Taware Pan Shop)	One Way		18.49249, 73.84954	18.4852, 73.84988	-	-	1.1	-	-

Segment No.	Zone No.	Ward Office (Admin Wards)	ROAD / STREET NAME	LHS	RHS	LOCATION COORDINATES		ROAD LENGTH (IN KMS)				
						Start	End	Segregated (Dedicated) Retrofitted Existing Cycle Track	Segregated (Dedicated) Proposed Cycle Track	Proposed Painted Cycle Lane	Segregated (Dedicated) Proposed Greenway	Segregated Proposed Cycle Track (Merged with footpath)
376	ZONE 3	M. Dhankawadi - Sahakarnagar	Golvarkar Guruji Path (Taware Pan Shop - Bora Jewellers)	One Way		18.4852, 73.84988	18.47471, 73.85295	-	-	1.3	-	-
377	ZONE 3	M. Dhankawadi - Sahakarnagar	Golvarkar Guruji Path (Bora Jewellers - Padmavati Chowk)	One Way		18.47471, 73.85295	18.4745, 73.85635	-	-	0.4	-	-
378	ZONE 3	M. Dhankawadi - Sahakarnagar	Shiv Darshan Road (Shiv Darshan Chowk - Hotel Rameshwar Bhuvan)	One Way		18.49254, 73.85412	18.48597, 73.85401	-	-	0.8	-	-
379	ZONE 3	M. Dhankawadi - Sahakarnagar	Jail residency to Siddheshwar Nagar 0 (GTaware Pan Shop - Venkys Chicken Xperience)			18.485156, 73.849894	18.486, 73.85777	-	-	0.1	-	-
380			Jail residency to Siddheshwar Nagar 0 (GTaware Pan Shop - Venkys Chicken Xperience)			18.485156, 73.849894	18.486, 73.85777	-	-	0.1	-	-
381	ZONE 3	M. Dhankawadi - Sahakarnagar	Satara Road (Laxmi Narayan Chowk - D-Mart)			18.49666, 73.85805	18.47872, 73.85737	1.9	-	-	-	-
382			Satara Road (Laxmi Narayan Chowk - D-Mart)			18.49666, 73.85805	18.47872, 73.85737	1.9	-	-	-	-
383	ZONE 3	M. Dhankawadi - Sahakarnagar	Satara Road (D-Mart - Padmavati Chowk)			18.47872, 73.85737	18.4745, 73.85635	0.5	-	-	-	-
384			Satara Road (D-Mart - Padmavati Chowk)			18.47872, 73.85737	18.4745, 73.85635	0.5	-	-	-	-
385	ZONE 3	M. Dhankawadi - Sahakarnagar	Satara Road (Padmavati Chowk - Vishveshwar Petrol Pump)			18.4745, 73.85635	18.468579, 73.857971	0.7	-	-	-	-
386			Satara Road (Padmavati Chowk - Vishveshwar Petrol Pump)			18.4745, 73.85636	18.468579, 73.857972	0.7	-	-	-	-
387	ZONE 3	M. Dhankawadi - Sahakarnagar	Shivaji Road parallel (Sanket Pathology Laboratory - solah shringar)	One Way		18.474367, 73.854972	18.467892, 73.853298	-	0.8	-	-	-
388	ZONE 3	M. Dhankawadi - Sahakarnagar	Sambaji Nagar Road (Ganpati Mandir, Sambaji Nagar Road - Hatti Chowk)	One Way		18.46828, 73.84481	18.46833, 73.85282	-	0.8	-	-	-

Segment No.	Zone No.	Ward Office (Admin Wards)	ROAD / STREET NAME	LHS	RHS	LOCATION COORDINATES		ROAD LENGTH (IN KMS)				
						Start	End	Segregated (Dedicated) Retrofitted Existing Cycle Track	Segregated (Dedicated) Proposed Cycle Track	Proposed Painted Cycle Lane	Segregated (Dedicated) Proposed Greenway	Segregated Proposed Cycle Track (Merged with footpath)
389	ZONE 3	M. Dhankawadi - Sahakarnagar	Sambaji Nagar Road (Hatti Chowk - KK Market Chowk)	One Way		18.46833, 73.85282	18.46821, 73.85755	-	0.5	-	-	-
390	ZONE 5	O. Bibwewadi	Swami Vivekanand Road (Kothari Hospital - Bank Of Maharashtra, Bibwewadi)	One Way		18.48688, 73.85772	18.4808, 73.86125	-	0.8	-	-	-
391	ZONE 5	O. Bibwewadi	Swami Vivekanand Road (Bank Of Maharashtra, Bibwewadi - Jay Ganesh Mandir)	One Way		18.4808, 73.86125	18.47833, 73.86146	-	0.2	-	-	-
392	ZONE 5	O. Bibwewadi	Swami Vivekanand Road (Jay Ganesh Mandir - Shri Vimalnathswami Jain Temple)	One Way		18.47833, 73.86146	18.46683, 73.86433	-	1.6	-	-	-
393	ZONE 5	O. Bibwewadi	Bibewadi Road (Bibewadi Road Junction - Over Head Tank)			18.48085, 73.86123	18.48074, 73.8722	-	1.1	-	-	-
394			Bibewadi Road (Bibewadi Road Junction - Over Head Tank)			18.48085, 73.86123	18.48074, 73.8722	-	1.1	-	-	-
395	ZONE 5	O. Bibwewadi	Ganga Dham Road (Café chocolade - Ganga Dham Phase 1)			18.47647, 73.8741	18.47959, 73.87549	-	0.4	-	-	-
396			Ganga Dham Road (Café chocolade - Ganga Dham Phase 1)			18.47647, 73.8741	18.47959, 73.87549	-	0.4	-	-	-
397	ZONE 5	O. Bibwewadi	Ganga Dham Road (Café chocolade - Swami Samarth Chowpatty)			18.47959, 73.87549	18.4813, 73.8756	-	0.7	-	-	-
398			Ganga Dham Road (Café chocolade - Swami Samarth Chowpatty)			18.47959, 73.87549	18.4813, 73.8756	-	0.7	-	-	-
399	ZONE 5	O. Bibwewadi	Indrayni Road (Ramyanagari Housing Society - ISuraj Hospital)			18.480641, 73.872213	18.47212, 73.87497	-	1.1	-	-	-
400			Indrayni Road (Ramyanagari Housing Society - ISuraj Hospital)			18.480641, 73.872213	18.47212, 73.87497	-	1.1	-	-	-
401	ZONE 5	O. Bibwewadi	Indrayni Road (Aai Mata Mandir -Kakde Chowk)			18.47212, 73.87497	18.46467, 73.8775	-	1.0	-	-	-

Segment No.	Zone No.	Ward Office (Admin Wards)	ROAD / STREET NAME	LHS	RHS	LOCATION COORDINATES		ROAD LENGTH (IN KMS)				
						Start	End	Segregated (Dedicated) Retrofitted Existing Cycle Track	Segregated (Dedicated) Proposed Cycle Track	Proposed Painted Cycle Lane	Segregated (Dedicated) Proposed Greenway	Segregated Proposed Cycle Track (Merged with footpath)
402	ZONE 5	O. Bibwewadi	Indrayni Road (Aai Mata Mandir -Kakde Chowk)			18.47212, 73.87497	18.46467, 73.8775		1.0	-	-	-
403	ZONE 5	O. Bibwewadi	Swami Vivekanand Road (Shri Vimalnathswami Jain Temple - Ravikaran Hall)	One Way		18.46683, 73.86433	18.46504, 73.86448		0.2	-	-	-
404	ZONE 5	O. Bibwewadi	Swami Vivekanand Road (Ravikaran Hall - Datta Chowk)	One Way		18.46504, 73.86448	18.46096, 73.86991		0.9	-	-	-
405	ZONE 5	O. Bibwewadi	Swami Vivekanand Road (Datta Chowk - Prajapati supermarket)	One Way		18.46096, 73.86991	18.46115, 73.87291		0.3	-	-	-
406	ZONE 5	O. Bibwewadi	Swami Vivekanand Road (Prajapati supermarket - V.I.T Corner Chowpatty)	One Way		18.46115, 73.87291	18.46113, 73.87762	-	0.5	-	-	-
407	ZONE 5	O. Bibwewadi	VIT Hostel Road (Kakde Chowk -Frozen)			18.46467, 73.8775	18.46244, 73.87759		0.3	-	-	-
408			VIT Hostel Road (Kakde Chowk -Frozen)			18.46467, 73.8775	18.46244, 73.87759		0.3	-	-	-
409	ZONE 4	J. Kondhwa - Yewalewadi	Katraj Kondhawa Road (Rajas Society Corner - Gokul Nagar Bus Stop)			18.44823, 73.86378	18.44926, 73.87072	-	1.1	-	-	-
410			Katraj Kondhawa Road (Rajas Society Corner - Gokul Nagar Bus Stop)			18.44823, 73.86378	18.44926, 73.87072	-	1.1	-	-	-
411	ZONE 3	M. Dhankawadi - Sahakarnagar	Dhankawadi Road (Aishan chowk - Gulab Nagar Chowk)	One Way		18.46564, 73.84947	18.46611, 73.85323	-	0.5	-	-	-
412	ZONE 3	M. Dhankawadi - Sahakarnagar	Dhankawadi Road (Gulab Nagar Chowk - Satara Road)	One Way		18.46611, 73.85323	18.46412, 73.85811	-	0.6	-	-	-
413	ZONE 3	M. Dhankawadi - Sahakarnagar	Chandrabhaga Nagar Road (Med plus - Ganpati Mandir, Chandrabhaga Nagar Road)			18.46549, 73.85468	18.45999, 73.85115	-	0.5	-	-	-
414			Chandrabhaga Nagar Road (Med plus - Ganpati Mandir, Chandrabhaga Nagar Road)			18.46549, 73.85468	18.45999, 73.85115	-	0.5	-	-	-

Segment No.	Zone No.	Ward Office (Admin Wards)	ROAD / STREET NAME	LHS	RHS	LOCATION COORDINATES		ROAD LENGTH (IN KMS)				
						Start	End	Segregated (Dedicated) Retrofitted Existing Cycle Track	Segregated (Dedicated) Proposed Cycle Track	Proposed Painted Cycle Lane	Segregated (Dedicated) Proposed Greenway	Segregated Proposed Cycle Track (Merged with footpath)
415	ZONE 3	M. Dhankawadi - Sahakarnagar	Chandrabhaga Nagar Road (Ganpati Mandir, Dhankawadi -Trimurti chowk)			18.45999, 73.85115	18.45706, 73.85023	-	0.5	-	-	-
416			Chandrabhaga Nagar Road (Ganpati Mandir, Dhankawadi -Trimurti chowk)			18.45999, 73.85115	18.45706, 73.85023	-	0.5	-	-	-
417	ZONE 3	M. Dhankawadi - Sahakarnagar	Satara Road (Vishveshwar Petrol Pump - HP Petrol Pump)			18.46403, 73.85796	18.46383, 73.85837	0.5		-	-	-
418			Satara Road (Vishveshwar Petrol Pump - HP Petrol Pump)			18.46403, 73.85796	18.46383, 73.85837	0.5		-	-	-
419	ZONE 3	M. Dhankawadi - Sahakarnagar	Satara Road (HP Petrol Pump - Sayali Lodge)			18.46383, 73.85837	18.46034, 73.8582	0.5		-	-	-
420			Satara Road (HP Petrol Pump - Sayali Lodge)			18.46383, 73.85837	18.46034, 73.8582	0.5		-	-	-
421	ZONE 3	M. Dhankawadi - Sahakarnagar	Satara Road (Sayali Lodge - Rajiv Gandhi Zoological Park)			18.46034, 73.8582	18.45413, 73.85877	0.8	-	-	-	-
422			Satara Road (Sayali Lodge - Rajiv Gandhi Zoological Park)			18.46034, 73.8582	18.45413, 73.85877	0.8	-	-	-	-
423	ZONE 3	M. Dhankawadi - Sahakarnagar	Satara Road (Rajiv Gandhi Zoological Park - Katraj chowk)			18.45413, 73.85877	18.44843, 73.85865	0.7	-	-	-	-
424			Satara Road (Rajiv Gandhi Zoological Park - Katraj chowk)			18.45413, 73.85877	18.44843, 73.85865	0.7	-	-	-	-
425	ZONE 3	M. Dhankawadi - Sahakarnagar	Chandrabhaga Nagar Road (Rajiv Gandhi Chowk - Mumbai Pune Bypass road)			18.45423, 73.85835	18.45048, 73.85121	-	1.9	-	-	-
426			Chandrabhaga Nagar Road (Rajiv Gandhi Chowk - Mumbai Pune Bypass road)			18.45423, 73.85835	18.45048, 73.85121	-	1.9	-	-	-
427	ZONE 3	M. Dhankawadi -	Katraj Ghat Road (MSRTC bus Stop - Raj Garden Dhaba)			18.44789, 73.85873	18.43598, 73.86037	-	0.1	-	-	-

Segment No.	Zone No.	Ward Office (Admin Wards)	ROAD / STREET NAME	LHS	RHS	LOCATION COORDINATES		ROAD LENGTH (IN KMS)				
						Start	End	Segregated (Dedicated) Retrofitted Existing Cycle Track	Segregated (Dedicated) Proposed Cycle Track	Proposed Painted Cycle Lane	Segregated (Dedicated) Proposed Greenway	Segregated Proposed Cycle Track (Merged with footpath)
428	ZONE 3	Sahakarnagar	Katraj Ghat Road (MSRTC bus Stop - Raj Garden Dhaba)			18.44789, 73.85873	18.43598, 73.86037	-	0.1	-	-	-
429	ZONE 3	M. Dhankawadi - Sahakarnagar	Jambuwadi Path (Pune Urban Co - op Bank LTD - Hotel Goodluck Family Chinese Centre)			18.45042, 73.85	18.44187, 73.84746	-	-	1.1	-	-
430			Jambuwadi Path (Pune Urban Co - op Bank LTD - Hotel Goodluck Family Chinese Centre)			18.45042,73 .85	18.44187, 73.84746	-	-	1.1	-	-
431	ZONE 3	M. Dhankawadi - Sahakarnagar	Katraj Kondhawa Road (MSRTC bus Stop - Rajas Society Corner)			18.44781, 73.85945	18.44823, 73.86378	-	0.4	-	-	-
432			Katraj Kondhawa Road (MSRTC bus Stop - Rajas Society Corner)			18.44781, 73.85945	18.44823, 73.86378	-	0.4	-	-	-
433	ZONE 4	J. Kondhwa - Yewalewadi	Katraj Kondhawa Road (Gokul Nagar Bus Stop - ISCON NVCC)			18.44926, 73.87072	18.45066, 73.87951	-	0.7	-	-	-
434			Katraj Kondhawa Road (Gokul Nagar Bus Stop - ISCON NVCC)			18.44926, 73.87072	18.45066, 73.87951	-	0.7	-	-	-
435	ZONE 4	J. Kondhwa - Yewalewadi	Katraj Kondhawa Road (ISCON NVCC - KHADI MACHINE CHOWK)			18.45066, 73.87951	18.45232, 73.8912	-	1.4	-	-	-
436			Katraj Kondhawa Road (ISCON NVCC - KHADI MACHINE CHOWK)			18.45066, 73.87951	18.45232, 73.8912	-	1.4	-	-	-
437	ZONE 4	J. Kondhwa - Yewalewadi	Kondhwa Road (Ketke Wadewale - Punyadham Ashram Road)			18.46123, 73.8905	18.45719, 73.89084	-	0.5	-	-	-
438			Kondhwa Road (Ketke Wadewale - Punyadham Ashram Road)			18.46123, 73.8905	18.45719, 73.89084	-	0.5	-	-	-
439	ZONE 4	J. Kondhwa - Yewalewadi	Kondhwa Road (Punyadham Ashram Road - KHADI MACHINE CHOWK)			18.45719, 73.89084	18.45232, 73.8912	-	0.6	-	-	-
440			Kondhwa Road (Punyadham Ashram Road - KHADI MACHINE CHOWK)			18.45719, 73.89084	18.45232, 73.8912	-	0.6	-	-	-

Segment No.	Zone No.	Ward Office (Admin Wards)	ROAD / STREET NAME	LHS	RHS	LOCATION COORDINATES		ROAD LENGTH (IN KMS)				
						Start	End	Segregated (Dedicated) Retrofitted Existing Cycle Track	Segregated (Dedicated) Proposed Cycle Track	Proposed Painted Cycle Lane	Segregated (Dedicated) Proposed Greenway	Segregated Proposed Cycle Track (Merged with footpath)
441	ZONE 4	J. Kondhwa - Yewalewadi	Saswad Bopdev Pune Road (Haweli Police Station - Yewalewadi Bank)			18.45232, 73.8912	18.43629, 73.89638	-	1.8	-	-	-
442			Saswad Bopdev Pune Road (Haweli Police Station - Yewalewadi Bank)			18.45232, 73.8912	18.43629, 73.89638	-	1.8	-	-	-
443	ZONE 4	J. Kondhwa - Yewalewadi	VIT Hostel Road (Frozen - VIT Corner Chowpaty)			18.46244, 73.87759	18.46115, 73.87771	-	0.2	-	-	-
444			VIT Hostel Road (Frozen - VIT Corner Chowpaty)			18.46244, 73.87759	18.46115, 73.87771	-	0.2	-	-	-
445	ZONE 4	J. Kondhwa - Yewalewadi	VIT Hostel Road (VIT Corner Chowpaty - ISCON NVCC)			18.46115, 73.87771	18.45066, 73.87951	-	1.2	-	-	-
446			VIT Hostel Road (VIT Corner Chowpaty - ISCON NVCC)			18.46115, 73.87771	18.45066, 73.87951	-	1.2	-	-	-
447	ZONE 4	J. Kondhwa - Yewalewadi	Indrayni Road (Kakde Chowk - Katraj Kondhawa Road)			18.46467, 73.8775	18.45368, 73.88483	-	1.5	-	-	-
448			Indrayni Road (Kakde Chowk - Katraj Kondhawa Road)			18.46467, 73.8775	18.45368, 73.88483	-	1.5	-	-	-
449	ZONE 3	I. Sinhgad Road	Sinhgad Road (Shastri Road - Satguru M Baba Marg)			18.5012, 73.84566	18.49881, 73.84214	-	0.4	-	-	-
450			Sinhgad Road (Shastri Road - Satguru M Baba Marg)			18.5012, 73.84566	18.49881, 73.84214	-	0.4	-	-	-
451	ZONE 3	I. Sinhgad Road	Sinhgad Road (Satguru M Baba Marg - Bhandari Hotel & Resto.)			18.49881, 73.84214	18.4975, 73.8401	-	0.3	-	-	-
452			Sinhgad Road (Satguru M Baba Marg - Bhandari Hotel & Resto.)			18.49881, 73.84214	18.4975, 73.8401	-	0.3	-	-	-
453	ZONE 3	I. Sinhgad Road	Sinhgad Road (Bhandari Hotel & Resto. - Hotel Satkar)			18.4975, 73.8401	18.49078, 73.83266	-	1.1	-	-	-

Segment No.	Zone No.	Ward Office (Admin Wards)	ROAD / STREET NAME	LHS	RHS	LOCATION COORDINATES		ROAD LENGTH (IN KMS)				
						Start	End	Segregated (Dedicated) Retrofitted Existing Cycle Track	Segregated (Dedicated) Proposed Cycle Track	Proposed Painted Cycle Lane	Segregated (Dedicated) Proposed Greenway	Segregated Proposed Cycle Track (Merged with footpath)
454	ZONE 3	I. Sinhgad Road	Sinhgad Road (Bhandari Hotel & Resto. - Hotel Satkar)			18.4975, 73.8401	18.49078, 73.83266	-	1.1	-	-	-
455	ZONE 3	I. Sinhgad Road	Sinhgad Road (Hotel Satkar - Raja Ram Chowk)			18.49078, 73.83266	18.48781, 73.82905	0.5	-	-	-	-
456			Sinhgad Road (Hotel Satkar - Raja Ram Chowk)			18.49078, 73.83266	18.48781, 73.82905	0.5	-	-	-	-
457	ZONE 3	I. Sinhgad Road	Janta Road (Sinhgad Road -River Bridge)			18.49516, 73.8375	18.49395, 73.8394	-	0.3	-	-	-
458			Janta Road (Sinhgad Road -River Bridge)			18.49516, 73.8375	18.49395, 73.8394	-	0.3	-	-	-
459	ZONE 3	I. Sinhgad Road	Wadgaon Budruk Narhe Road (Baker's Pride - Sadhna Arcade)			18.46751, 73.82197	18.46113, 73.82575	-	-	0.9	-	-
460			Wadgaon Budruk Narhe Road (Baker's Pride - Sadhna Arcade)			18.46751, 73.82197	18.46113, 73.82575	-	-	0.9	-	-
461	ZONE 3	I. Sinhgad Road	College Road (Ganesh Bhaji Market - Amol Provision)	One Way		18.46678, 73.82305	18.46842, 73.83313	-	-	1.2	-	-
462	ZONE 3	I. Sinhgad Road	Sinhgad College Road (Dnyansadhana School - Ganesh Bhojanalay)	One Way		18.47131, 73.82654	18.46983, 73.83097	-	0.6	-	-	-
463	ZONE 3	I. Sinhgad Road	Sinhgad College Road (Ganesh Bhojanalay - Amol Provosion)	One Way		18.46983, 73.83097	18.46842, 73.83313	-	0.3	-	-	-
464	ZONE 3	I. Sinhgad Road	Sinhgad College Road (Sinhgad Fountain Hotel - Sinhgad Law College)	One Way		18.46842, 73.83313	18.46354, 73.83649	-	0.9	-	-	-
465	ZONE 3	I. Sinhgad Road	Sinhgad Road (New Gold Bakery - Nanded City)			18.4609, 73.81275	18.4564, 73.79935	-	1.6	-	-	-
466			Sinhgad Road (New Gold Bakery - Nanded City)			18.4609, 73.81275	18.4564, 73.79935	-	1.6	-	-	-

Segment No.	Zone No.	Ward Office (Admin Wards)	ROAD / STREET NAME	LHS	RHS	LOCATION COORDINATES		ROAD LENGTH (IN KMS)				
						Start	End	Segregated (Dedicated) Retrofitted Existing Cycle Track	Segregated (Dedicated) Proposed Cycle Track	Proposed Painted Cycle Lane	Segregated (Dedicated) Proposed Greenway	Segregated Proposed Cycle Track (Merged with footpath)
467	ZONE 3	I. Sinhgad Road	Dhayari Phata Road (New Gold Bakery - Umbrya Ganpati Mandir)			18.4609, 73.81275	18.44728, 73.81022	-	1.6	-	-	-
468			Dhayari Phata Road (New Gold Bakery - Umbrya Ganpati Mandir)			18.4609, 73.81275	18.44728, 73.81022	-	1.6	-	-	-
469	ZONE 3	I. Sinhgad Road	Dhayari Narhe Road (Umbrya Ganpati Mandir - High Bliss Soc.)			18.44728, 73.81022	18.44696, 73.82072	-	1.2	-	-	-
470			Dhayari Narhe Road (Umbrya Ganpati Mandir - High Bliss Soc.)			18.44728, 73.81022	18.44696, 73.82072	-	0.9	-	-	-
471	ZONE 3	I. Sinhgad Road	Sinhgad Road (Baji Pasalkar Bridge - New Gold Bakery)			18.46619, 73.81699	18.4609, 73.81275	0.7	-	-	-	-
472			Sinhgad Road (Baji Pasalkar Bridge - New Gold Bakery)			18.46619, 73.81699	18.4609, 73.81275	0.7	-	-	-	-
473	ZONE 3	I. Sinhgad Road	Sinhgad Road (Vidya Cooperative Bank Ltd - Baji Pasalkar Bridge)			18.46753, 73.81855	18.46619, 73.81699	0.3	-	-	-	-
474			Sinhgad Road (Vidya Cooperative Bank Ltd - Baji Pasalkar Bridge)			18.46753, 73.81855	18.46619, 73.81699	0.3	-	-	-	-
475	ZONE 3	I. Sinhgad Road	Sinhgad Road (Indian Oil Corporation - Vidya Cooperative Bank Ltd)			18.47133, 73.82086	18.46753, 73.81855	0.5	-	-	-	-
476			Sinhgad Road (Indian Oil Corporation - Vidya Cooperative Bank Ltd)			18.47133, 73.82086	18.46753, 73.81855	0.5	-	-	-	-
477	ZONE 3	I. Sinhgad Road	Sinhgad Road (Manikbag chowk - Bibwewadi Road Junction)			18.47405, 73.82202	18.47133, 73.82086	-	0.4	-	-	-
478			Sinhgad Road (Manikbag chowk - Bibwewadi Road Junction)			18.47405, 73.82202	18.47133, 73.82086	-	0.4	-	-	-
479	ZONE 3	I. Sinhgad Road	Sinhgad Road (Ranka Jewellers - Manikbag chowk)			18.48315, 73.82742	18.47405, 73.82202	1.1	-	-	-	-

Segment No.	Zone No.	Ward Office (Admin Wards)	ROAD / STREET NAME	LHS	RHS	LOCATION COORDINATES		ROAD LENGTH (IN KMS)				
						Start	End	Segregated (Dedicated) Retrofitted Existing Cycle Track	Segregated (Dedicated) Proposed Cycle Track	Proposed Painted Cycle Lane	Segregated (Dedicated) Proposed Greenway	Segregated Proposed Cycle Track (Merged with footpath)
480	ZONE 3	I. Sinhgad Road	Sinhgad Road (Ranka Jewellers - Manikbag chowk)			18.48315, 73.82742	18.47405, 73.82202	1.1	-	-	-	-
481	ZONE 3	I. Sinhgad Road	Sinhgad Road (Raja Ram Chowk - Ranka Jewellers)			18.48781, 73.82905	18.48315, 73.82742	0.6	-	-	-	-
482			Sinhgad Road (Raja Ram Chowk - Ranka Jewellers)			18.48781, 73.82905	18.48315, 73.82742	0.6	-	-	-	-
483	ZONE 3	I. Sinhgad Road	Sinhgad College Road (Ranka Jewellers - Matoshree Super Market)	One Way		18.48324, 73.82733	18.47513, 73.82884	-	-	1.6	-	-
484	ZONE 3	I. Sinhgad Road	Sinhgad College Road (Matoshree super Market - Sai Ganesh Vishwa Soc.)	One Way		18.47513, 73.82884	18.47486, 73.82632	-	-	0.3	-	-
485	ZONE 3	I. Sinhgad Road	Sinhgad College Road (Sai Ganesh Vishwa Soc. - Dnyansadhana School)	One Way		18.47486, 73.82632	18.47131, 73.82654	-	-	0.5	-	-
486	ZONE 3	I. Sinhgad Road	Sinhgad college road (MAHAJAN POWER SOLUTIONS - Late Narayanrao Kondiba Jagtap Path)	One Way		18.48074, 73.82568	18.478158, 73.831940	-	-	0.8	-	-
487	ZONE 3	I. Sinhgad Road	Paud Road (SAI SAYAJI SERVICE CNG STATION - Mahajan Medical)			18.50694, 73.80282	18.50753, 73.79761	-	0.6	-	-	-
488			Paud Road (SAI SAYAJI SERVICE CNG STATION - Mahajan Medical)			18.50694, 73.80282	18.50753, 73.79761	-	0.6	-	-	-
489	ZONE 2	C. Kothrud - Bavdhan	Paud Road (Mahajan Medical - Bajaj Automobiles)			18.50753, 73.79761	18.50811, 73.79235	-	0.6	-	-	-
490			Paud Road (Mahajan Medical - Bajaj Automobiles)			18.50753, 73.79761	18.50811, 73.79235	-	0.6	-	-	-
491	ZONE 2	C. Kothrud - Bavdhan	Paud Road (Bajaj Automobiles - Lohia Jain IT Park)			18.50811, 73.79235	18.50773, 73.78878	-	0.4	-	-	-
492			Paud Road (Bajaj Automobiles - Lohia Jain IT Park)			18.50811, 73.79235	18.50773, 73.78878	-	0.4	-	-	-

Segment No.	Zone No.	Ward Office (Admin Wards)	ROAD / STREET NAME	LHS	RHS	LOCATION COORDINATES		ROAD LENGTH (IN KMS)				
						Start	End	Segregated (Dedicated) Retrofitted Existing Cycle Track	Segregated (Dedicated) Proposed Cycle Track	Proposed Painted Cycle Lane	Segregated (Dedicated) Proposed Greenway	Segregated Proposed Cycle Track (Merged with footpath)
493	ZONE 2	C. Kothrud - Bavdhan	Paud Road (Lohia Jain IT Park - Chandani Chowk(Pashan Road))			18.50773, 73.78878	18.50716, 73.78391	-	0.6	-	-	-
494			Paud Road (Lohia Jain IT Park - Chandani Chowk(Pashan Road))			18.50773, 73.78878	18.50716, 73.78391	-	0.6	-	-	-
495	ZONE 2	C. Kothrud - Bavdhan	Bavdhan(Pashan) Road (MARATHA MANDIR - CHANDNI CHOWK)			18.51472, 73.78238	18.50738, 73.78366	-	0.8	-	-	-
496			Bavdhan(Pashan) Road (MARATHA MANDIR - CHANDNI CHOWK)			18.51472, 73.78238	18.50738, 73.78366	-	0.8	-	-	-
497	ZONE 2	C. Kothrud - Bavdhan	Bavdhan(Pashan) Road (SBI BANK - MARATHA MANDIR)			18.51991, 73.77878	18.51472, 73.78238	-	0.9	-	-	-
498			Bavdhan(Pashan) Road (SBI BANK - MARATHA MANDIR)			18.51991, 73.77878	18.51472, 73.78238	-	0.9	-	-	-
499	ZONE 2	C. Kothrud - Bavdhan	Bavdhan(Pashan) Road (Near Ramnagar Private rd - SBI BANK)			18.52485, 73.78091	18.51991, 73.77878	-	0.7	-	-	-
500			Bavdhan(Pashan) Road (Near Ramnagar Private rd - SBI BANK)			18.52485, 73.78091	18.51991, 73.77878	-	0.7	-	-	-
501	ZONE 2	C. Kothrud - Bavdhan	DP Road (M/s. Bandal Associates - Raj Stationers)			18.507733, 73.795527	18.503401, 73.796073	-	0.6	-	-	-
502			DP Road (M/s. Bandal Associates - Raj Stationers)			18.507733, 73.795527	18.503401, 73.796073	-	0.6	-	-	-
503	ZONE 2	C. Kothrud - Bavdhan	D P Road (STATE BANKK OF HYDERABAD - SHANTI BAN SOCIETY END)			18.50228, 73.80227	18.50298, 73.7976	-	0.5	-	-	-
504			D P Road (STATE BANKK OF HYDERABAD - SHANTI BAN SOCIETY END)			18.50228, 73.80227	18.50298, 73.7976	-	0.5	-	-	-
505	ZONE 2	C. Kothrud -	D P Road (SHRIMANYOGI CHOWK - STATE BANKK OF HYDERABAD)			18.5019, 73.81067	18.50228, 73.80227	-	0.9	-	-	-

Segment No.	Zone No.	Ward Office (Admin Wards)	ROAD / STREET NAME	LHS	RHS	LOCATION COORDINATES		ROAD LENGTH (IN KMS)				
						Start	End	Segregated (Dedicated) Retrofitted Existing Cycle Track	Segregated (Dedicated) Proposed Cycle Track	Proposed Painted Cycle Lane	Segregated (Dedicated) Proposed Greenway	Segregated Proposed Cycle Track (Merged with footpath)
506	ZONE 2	Bavdhan	D P Road (SHRIMANYOGI CHOWK - STATE BANKK OF HYDERABAD)			18.5019, 73.81067	18.50228, 73.80227	-	0.9	-	-	-
507	ZONE 2	C. Kothrud - Bavdhan	D P Road (KARVE CHOWK - SHRIMANYOGI CHOWK)			18.50209, 73.81536	18.5019, 73.81067	-	0.5	-	-	-
508			D P Road (KARVE CHOWK - SHRIMANYOGI CHOWK)			18.50209, 73.81536	18.5019, 73.81067	-	0.5	-	-	-
509	ZONE 2	C. Kothrud - Bavdhan	Shrikant Thakre Road (STATE BANK OF HYDERABAD - COSMOS ATM)			18.50228, 73.80227	18.49613, 73.8019	-	-	0.7	-	-
510			Shrikant Thakre Road (STATE BANK OF HYDERABAD - COSMOS ATM)			18.50228, 73.80227	18.49613, 73.8019	-	-	0.7	-	-
511	ZONE 2	C. Kothrud - Bavdhan	Paud Road (Hrishiraj Tyres - SAI SAYAJI SERVICE CNG STATION)			18.50901, 73.81136	18.50694, 73.80282	-	1.0	-	-	-
512			Paud Road (Hrishiraj Tyres - SAI SAYAJI SERVICE CNG STATION)			18.50901, 73.81136	18.50694, 73.80282	-	1.0	-	-	-
513	ZONE 2	C. Kothrud - Bavdhan	Paud Road (Krishna Hospital - Hrishiraj Tyres)			18.50929, 73.81237	18.50901, 73.81136	-	0.1	-	-	-
514			Paud Road (Krishna Hospital - Hrishiraj Tyres)			18.50929, 73.81237	18.50901, 73.81136	-	0.1	-	-	-
515	ZONE 2	C. Kothrud - Bavdhan	Paud Road (DASHBUJA MANDIR - Krishna Hospital)			18.50585, 73.82475	18.50929, 73.81237	-	1.6	-	-	-
516			Paud Road (DASHBUJA MANDIR - Krishna Hospital)			18.50585, 73.82475	18.50929, 73.81237	-	1.6	-	-	-
517	ZONE 3	D. Warje - Karvenagar	Maharshi Karve Road (SAVARKAR SANKRUTIK BHAVAN - Bata Show room)			18.51334, 73.84059	18.51033, 73.8342	0.8	-	-	-	-
518			Maharshi Karve Road (SAVARKAR SANKRUTIK BHAVAN - Bata Show room)			18.51334, 73.84059	18.51033, 73.8342	0.8	-	-	-	-

Segment No.	Zone No.	Ward Office (Admin Wards)	ROAD / STREET NAME	LHS	RHS	LOCATION COORDINATES		ROAD LENGTH (IN KMS)				
						Start	End	Segregated (Dedicated) Retrofitted Existing Cycle Track	Segregated (Dedicated) Proposed Cycle Track	Proposed Painted Cycle Lane	Segregated (Dedicated) Proposed Greenway	Segregated Proposed Cycle Track (Merged with footpath)
519	ZONE 3	D. Warje - Karvenagar	Maharshi Karve Road (Bata Show room - Indian Overseas Bank)			18.51033, 73.8342	18.5088, 73.83145	0.4	-	-	-	-
520			Maharshi Karve Road (Bata Show room - Indian Overseas Bank)			18.51033, 73.8342	18.5088, 73.83145	0.4	-	-	-	-
521	ZONE 3	D. Warje - Karvenagar	Maharshi Karve Road (Indian Overseas Bank - Kothrud Police Station)			18.5088, 73.83145	18.50604, 73.82545	0.7	-	-	-	-
522			Maharshi Karve Road (Indian Overseas Bank - Kothrud Police Station)			18.5088, 73.83145	18.50604, 73.82545	0.7	-	-	-	-
523	ZONE 3	D. Warje - Karvenagar	Maharshi Karve Road (Kothrud Police Station - Karve Chowk)			18.50604, 73.82545	18.50209, 73.81536	1.1	-	-	-	-
524			Maharshi Karve Road (Kothrud Police Station - Karve Chowk)			18.50604, 73.82545	18.50209, 73.81536	1.1	-	-	-	-
525	ZONE 3	D. Warje - Karvenagar	Maharshi Karve Road (Kothrud Police Station - Kothrud Fire Station)			18.50209, 73.81536	18.49864, 73.81368	0.5	-	-	-	-
526			Maharshi Karve Road (Kothrud Police Station - Kothrud Fire Station)			18.50209, 73.81536	18.49864, 73.81368	0.5	-	-	-	-
527	ZONE 3	D. Warje - Karvenagar	Maharshi Karve Road (KONKAN EXPRESS - KONKAN EXPRESS)			18.49864, 73.81368	18.49802, 73.81365	0.1	-	-	-	-
528			Maharshi Karve Road (KONKAN EXPRESS - KONKAN EXPRESS)			18.49864, 73.81368	18.49802, 73.81365	0.1	-	-	-	-
529	ZONE 3	D. Warje - Karvenagar	Maharshi Karve Road (KONKAN EXPRESS - SBI Atm)			18.49802, 73.81365	18.49531, 73.81316	0.3	-	-	-	-
530			Maharshi Karve Road (KONKAN EXPRESS - SBI Atm)			18.49802, 73.81365	18.49531, 73.81316	0.3	-	-	-	-
531	ZONE 3	D. Warje -	Maharshi Karve Road (SBI Atm - Bank Of Maharashtra)			18.49531, 73.81316	18.49319, 73.81494	0.3	-	-	-	-

Segment No.	Zone No.	Ward Office (Admin Wards)	ROAD / STREET NAME	LHS	RHS	LOCATION COORDINATES		ROAD LENGTH (IN KMS)				
						Start	End	Segregated (Dedicated) Retrofitted Existing Cycle Track	Segregated (Dedicated) Proposed Cycle Track	Proposed Painted Cycle Lane	Segregated (Dedicated) Proposed Greenway	Segregated Proposed Cycle Track (Merged with footpath)
532	ZONE 3	Karvenagar	Maharshi Karve Road (SBI Atm - Bank Of Maharashtra)			18.49531, 73.81316	18.49319, 73.81494	0.3	-	-	-	-
533	ZONE 3	D. Warje - Karvenagar	Mhatre Pul Road (NAL STOP - kashibai Khilare rd)			18.50856, 73.8312	18.5068, 73.83217	-	0.2	-	-	-
534			Mhatre Pul Road (NAL STOP - kashibai Khilare rd)			18.50856, 73.8312	18.5068, 73.83217	-	0.2	-	-	-
535	ZONE 3	D. Warje - Karvenagar	Mhatre Pul Road (kashibai Khilare rd - UNECHA HOUSE)			18.5068, 73.83217	18.50579, 73.83278	-	0.1	-	-	-
536			Mhatre Pul Road (kashibai Khilare rd - UNECHA HOUSE)			18.5068, 73.83217	18.50579, 73.83278	-	0.1	-	-	-
537	ZONE 3	D. Warje - Karvenagar	Mhatre Pul Road (UNECHA HOUSE - BEGINNING OF BRIDGE)			18.50579, 73.83278	18.5045, 73.83508	-	0.4	-	-	-
538			Mhatre Pul Road (UNECHA HOUSE - BEGINNING OF BRIDGE)			18.50579, 73.83278	18.5045, 73.83508	-	0.4	-	-	-
539	ZONE 3	D. Warje - Karvenagar	Law College Road (OLD CANAL ROAD JUNCTION -NAL STOP)			18.51071, 73.82958	18.50853, 73.83085	-	0.3	-	-	-
540			Law College Road (OLD CANAL ROAD JUNCTION -NAL STOP)			18.51071, 73.82958	18.50853, 73.83085	-	0.3	-	-	-
541	ZONE 3	D. Warje - Karvenagar	Law College Road (BMCC ROAD - OLD CANAL ROAD JUNCTION)			18.52026, 73.83051	18.51071, 73.82958	-	1.2	-	-	-
542			Law College Road (BMCC ROAD - OLD CANAL ROAD JUNCTION)			18.52026, 73.83051	18.51071, 73.82958	-	1.2	-	-	-
543	ZONE 3	D. Warje - Karvenagar	Raja Mantri Road (KHANDEKAR CHOWK -Patwardhan baug rd)			18.51263, 73.84117	18.4972, 73.83275	-	0.9	-	-	-
544			Raja Mantri Road (KHANDEKAR CHOWK -Patwardhan baug rd)			18.51263, 73.84118	18.4972, 73.83275	-	0.9	-	-	-

Segment No.	Zone No.	Ward Office (Admin Wards)	ROAD / STREET NAME	LHS	RHS	LOCATION COORDINATES		ROAD LENGTH (IN KMS)				
						Start	End	Segregated (Dedicated) Retrofitted Existing Cycle Track	Segregated (Dedicated) Proposed Cycle Track	Proposed Painted Cycle Lane	Segregated (Dedicated) Proposed Greenway	Segregated Proposed Cycle Track (Merged with footpath)
545	ZONE 3	D. Warje - Karvenagar	Raja Mantri Road (Patwardhan baug rd - AMCHI HOTEL)			18.4972, 73.83275	18.49243, 73.82891	-	0.6	-	-	-
546			Raja Mantri Road (Patwardhan baug rd - AMCHI HOTEL)			18.4972, 73.83275	18.49243, 73.82891	-	0.6	-	-	-
547	ZONE 3	D. Warje - Karvenagar	Raja Mantri Road (Aamchi-Vithoba Park)			18.49243, 73.82891	18.489324, 73.826559	-	0.5	-	-	-
548			Raja Mantri Road (Aamchi-Vithoba Park)			18.49243, 73.82891	18.489324, 73.826559	-	0.5	-	-	-
549	ZONE 3	D. Warje - Karvenagar	Old Canal Road (PRABHAT ROAD JUNCTION - SNDT OVERBRIDGE)			18.51486, 73.83137	18.507, 73.82787	-	1.0	-	-	-
550			Old Canal Road (PRABHAT ROAD JUNCTION - SNDT OVERBRIDGE)			18.51486, 73.83137	18.507, 73.82787	-	1.0	-	-	-
551	ZONE 3	D. Warje - Karvenagar	Narayandas Nagindas Gandhi Road (SNDT OVERBRIDGE - Paud Phata Rd)			18.507, 73.82787	18.50453, 73.82539	-	0.4	-	-	-
552			Narayandas Nagindas Gandhi Road (SNDT OVERBRIDGE - Paud Phata Rd)			18.507, 73.82787	18.50453, 73.82539	-	0.4	-	-	-
553	ZONE 3	D. Warje - Karvenagar	Rahul Nagar Road - Gaothan Road			18.50086, 73.81619	18.49265, 73.81838			0.4		
554			Rahul Nagar Road - Gaothan Road			18.50086, 73.81619	18.49265, 73.81838			0.4		
555	ZONE 3	D. Warje - Karvenagar	Karve Road - Canal Road (Gaothan Road - St.Mary's Malankara Church)	One Way		18.49265, 73.81838	18.4831, 73.80196	-	-	0.4	-	-
556	ZONE 3	D. Warje - Karvenagar	Cummins College Road (karve nagar chowk - Chandani Veg/non-veg)			18.48897, 73.81439	18.48692, 73.81735	-	-	0.5	-	-
557			Cummins College Road (karve nagar chowk - Chandani Veg/non-veg)			18.48897, 73.81439	18.48692, 73.81735	-	-	0.5	-	-

Segment No.	Zone No.	Ward Office (Admin Wards)	ROAD / STREET NAME	LHS	RHS	LOCATION COORDINATES		ROAD LENGTH (IN KMS)				
						Start	End	Segregated (Dedicated) Retrofitted Existing Cycle Track	Segregated (Dedicated) Proposed Cycle Track	Proposed Painted Cycle Lane	Segregated (Dedicated) Proposed Greenway	Segregated Proposed Cycle Track (Merged with footpath)
558	ZONE 3	D. Warje - Karvenagar	Cummins College Road (Chandani Veg/non-veg - Devtech computers)			18.48692, 73.81735	18.48715, 73.81895	-	-	0.4	-	-
559			Cummins College Road (Chandani Veg/non-veg - Devtech computers)			18.48692, 73.81735	18.48715, 73.81895	-	-	0.4	-	-
560	ZONE 3	D. Warje - Karvenagar	Cummins College Road (Devtech computers - AJ Classic)			18.48715, 73.81895	18.4879, 73.82526	-	-	0.2	-	-
561			Cummins College Road (Devtech computers - AJ Classic)			18.48715, 73.81895	18.4879, 73.82526	-	-	0.2	-	-
562	ZONE 3	D. Warje - Karvenagar	Cummins College Road (AJ Classic - Vithoba park)			18.4879, 73.82526	18.48885, 73.82653	-	-	0.2	-	-
563			Cummins College Road (AJ Classic - Vithoba park)			18.4879, 73.82526	18.48885, 73.82653	-	-	0.2	-	-
564	ZONE 3	D. Warje - Karvenagar	Maharshi Karve Road (Bank of Maharashtra - KARVE NAGAR CHOWK)			18.49319, 73.81494	18.48931, 73.81448	0.4	-	-	-	-
565			Maharshi Karve Road (Bank of Maharashtra - KARVE NAGAR CHOWK)			18.49319, 73.81494	18.48931, 73.81448	0.4	-	-	-	-
566	ZONE 3	D. Warje - Karvenagar	Maharshi Karve Road (KARVE NAGAR CHOWK - KAKDE CITY TOWN)			18.48931, 73.81448	18.48632, 73.81183	0.5	-	-	-	-
567			Maharshi Karve Road (KARVE NAGAR CHOWK - KAKDE CITY TOWN)			18.48931, 73.81448	18.48632, 73.81183	0.5	-	-	-	-
568	ZONE 3	D. Warje - Karvenagar	Maharshi Karve Road (KAKDE CITY TOWN - AMBEDKAR CHOWK)			18.48632, 73.81183	18.48389, 73.80988	0.4	-	-	-	-
569			Maharshi Karve Road (KAKDE CITY TOWN - AMBEDKAR CHOWK)			18.48632, 73.81183	18.48389, 73.80988	0.4	-	-	-	-
570	ZONE 3	D. Warje -	Maharshi Karve Road (AMBEDKAR CHOWK - HDFC WARJE BRANCH)			18.48389, 73.80988	18.48031, 73.80465	0.8	-	-	-	-

Segment No.	Zone No.	Ward Office (Admin Wards)	ROAD / STREET NAME	LHS	RHS	LOCATION COORDINATES		ROAD LENGTH (IN KMS)				
						Start	End	Segregated (Dedicated) Retrofitted Existing Cycle Track	Segregated (Dedicated) Proposed Cycle Track	Proposed Painted Cycle Lane	Segregated (Dedicated) Proposed Greenway	Segregated Proposed Cycle Track (Merged with footpath)
571	ZONE 3	Karvenagar	Maharshi Karve Road (AMBEDKAR CHOWK - HDFC WARJE BRANCH)			18.48389, 73.80988	18.48031, 73.80465	0.8	-	-	-	-
572	ZONE 3	D. Warje - Karvenagar	Maharshi Karve Road (HDFC WARJE BRANCH - Warje Malwadi Bus Stop)			18.48031, 73.80465	18.47565, 73.79569	-	1.2	-	-	-
573			Maharshi Karve Road (HDFC WARJE BRANCH - Warje Malwadi Bus Stop)			18.48031, 73.80465	18.47565, 73.79569	-	1.2	-	-	-
574	ZONE 2	A. Aundh - Baner	Balewadi Road (STRELING & WILSON - Balewadi Badminton Court)			18.57502, 73.76374	18.57365, 73.78073	-	2.3	-	-	-
575			Balewadi Road (STRELING & WILSON - Balewadi Badminton Court)			18.57502, 73.76374	18.57365, 73.78073	-	2.3	-	-	-
576	ZONE 2	A. Aundh - Baner	Balewadi Road (STERLING & WILSON - S B K P PRIMARY SCHOOL)			18.57365, 73.78073	18.56328, 73.78299	-	1.3	-	-	-
577			Balewadi Road (STERLING & WILSON - S B K P PRIMARY SCHOOL)			18.57365, 73.78073	18.56328, 73.78299	-	1.3	-	-	-
578	ZONE 2	A. Aundh - Baner	Baner Road (S B K P PRIMARY SCHOOL-Kalyan Bhel)			18.56328, 73.78299	18.55701, 73.79393	-	1.5	-	-	-
579			Baner Road (S B K P PRIMARY SCHOOL-Kalyan Bhel)			18.56328, 73.78299	18.55701, 73.79393	-	1.5	-	-	-
580	ZONE 2	A. Aundh - Baner	Baner Road (GREEN PARK - kalyan Bhel)			18.55701, 73.79393	18.55107, 73.80491	-	1.5	-	-	-
581			Baner Road (GREEN PARK - kalyan Bhel)			18.55701, 73.79393	18.55107, 73.80491	-	1.5	-	-	-
582	ZONE 2	A. Aundh - Baner	Baner Road (Hinjewadi Police Station-RADHA CHOWK)			18.57024, 73.76287	18.56914, 73.76574	-	0.4	-	-	-
583			Baner Road (Hinjewadi Police Station-RADHA CHOWK)			18.57024, 73.76287	18.56914, 73.76574	-	0.4	-	-	-

Segment No.	Zone No.	Ward Office (Admin Wards)	ROAD / STREET NAME	LHS	RHS	LOCATION COORDINATES		ROAD LENGTH (IN KMS)				
						Start	End	Segregated (Dedicated) Retrofitted Existing Cycle Track	Segregated (Dedicated) Proposed Cycle Track	Proposed Painted Cycle Lane	Segregated (Dedicated) Proposed Greenway	Segregated Proposed Cycle Track (Merged with footpath)
584	ZONE 2	A. Aundh - Baner	Baner Road (CUMMINS ROAD JUNCTION - RADHA CHOWK)			18.56914, 73.76574	18.56328, 73.78299	-	2.0	-	-	-
585			Baner Road (CUMMINS ROAD JUNCTION - RADHA CHOWK)			18.56914, 73.76574	18.56328, 73.78299	-	2.0	-	-	-
586	ZONE 2	A. Aundh - Baner	Cummins Road (IDC EXPRESS - BALEWADI ROAD JUNCTION)			18.57366, 73.77475	18.56419, 73.77683	-	1.2	-	-	-
587			Cummins Road (IDC EXPRESS - BALEWADI ROAD JUNCTION)			18.57366, 73.77475	18.56419, 73.77683	-	1.2	-	-	-
588	ZONE 2	A. Aundh - Baner	Cummins Road (IDC EXPRESS-PANCARD CLUB ROAD JUNCTION)			18.56419, 73.77683	18.55852, 73.7765	-	0.7	-	-	-
589			Cummins Road (IDC EXPRESS-PANCARD CLUB ROAD JUNCTION)			18.56419, 73.77683	18.55852, 73.7765	-	0.7	-	-	-
590	ZONE 2	A. Aundh - Baner	Pancard Club Road (HIGHWAY JUNCTION - BANER GAOTHAN)			18.55742, 73.77013	18.55953, 73.78559	-	1.7	-	-	-
591			Pancard Club Road (HIGHWAY JUNCTION - BANER GAOTHAN)			18.55742, 73.77013	18.55953, 73.78559	-	1.7	-	-	-
592	ZONE 2	A. Aundh - Baner	Sultarwadi Baner Gaon Road (Shahin Chicken & Egg - Area 51, Pune, Baner)			18.56138, 73.78641	18.55798, 73.78628	-	-	0.5	-	-
593			Sultarwadi Baner Gaon Road (Shahin Chicken & Egg - Area 51, Pune, Baner)			18.56138, 73.78641	18.55798, 73.78628	-	-	0.5	-	-
594	ZONE 2	A. Aundh - Baner	Baner (Pashan Link Road) (MATAJI SUPER MARKET-BADSHAHI DINING HALL)			18.55164, 73.79789	18.55195, 73.79187	-	0.7	-	-	-
595			Baner (Pashan Link Road) (MATAJI SUPER MARKET-BADSHAHI DINING HALL)			18.55164, 73.79789	18.55195, 73.79187	-	0.7	-	-	-
596	ZONE 2	A. Aundh - Baner	Baner Pashan Link Road (SANGAM EXCLUSIVE WOMENS STORE - REGENT PLAZA)			18.5520773, 73.7916816	18.54551, 73.79039	-	-	0.9	-	-

Segment No.	Zone No.	Ward Office (Admin Wards)	ROAD / STREET NAME	LHS	RHS	LOCATION COORDINATES		ROAD LENGTH (IN KMS)				
						Start	End	Segregated (Dedicated) Retrofitted Existing Cycle Track	Segregated (Dedicated) Proposed Cycle Track	Proposed Painted Cycle Lane	Segregated (Dedicated) Proposed Greenway	Segregated Proposed Cycle Track (Merged with footpath)
597	ZONE 2	A. Aundh - Baner	Baner Pashan Link Road (SANGAM EXCLUSIVE WOMENS STORE - REGENT PLAZA)			18.5520773, 73.7916816	18.54551, 73.79039	-	-	0.9	-	-
598	ZONE 2	A. Aundh - Baner	Baner Pashan Link Road (BALAJI SQUARE - SANGAM EXCLUSIVE WOMENS STORE)			18.54551, 73.79039	18.54263, 73.79004	-	-	0.4	-	-
599			Baner Pashan Link Road (BALAJI SQUARE - SANGAM EXCLUSIVE WOMENS STORE)			18.54551, 73.79039	18.54263, 73.79004	-	-	0.4	-	-
600	ZONE 2	A. Aundh - Baner	Pashan Sus Road (52 GREEN WOOD SOCIETY-HIGHWAY JUNCTION)			18.5488, 73.76758	18.5466, 73.77383	-	0.8	-	-	-
601			Pashan Sus Road (52 GREEN WOOD SOCIETY-HIGHWAY JUNCTION)			18.5488, 73.76758	18.5466, 73.77383	-	0.8	-	-	-
602	ZONE 2	A. Aundh - Baner	Pashan Sus Road (HIGHWAY JUNCTION-SAI CHOWK)			18.5466, 73.77383	18.54357, 73.78508	-	1.3	-	-	-
603			Pashan Sus Road (HIGHWAY JUNCTION-SAI CHOWK)			18.5466, 73.77383	18.54357, 73.78508	-	1.3	-	-	-
604	ZONE 2	A. Aundh - Baner	Pashan Sus Road (SAI CHOWK-BALAJI SQUARE)			18.54357, 73.78508	18.54263, 73.79004	-	0.6	-	-	-
605			Pashan Sus Road (SAI CHOWK-BALAJI SQUARE)			18.54357, 73.78508	18.54263, 73.79004	-	0.6	-	-	-
606	ZONE 2	A. Aundh - Baner	Pashan Sus Road (BALAJI SQUARE-SUTARWADI ROAD JUNCTION(Cosmos Bank)			18.54263, 73.79004	18.5371, 73.79397	-	0.9	-	-	-
607			Pashan Sus Road (BALAJI SQUARE-SUTARWADI ROAD JUNCTION(Cosmos Bank)			18.54263, 73.79004	18.5371, 73.79397	-	0.9	-	-	-
608	ZONE 2	A. Aundh - Baner	Pashan Road (A R D A - SUTARWADI ROAD JUNCTION(Cosmos Bank))			18.5371, 73.79397	18.53782, 73.80286	-	1.0	-	-	-
609			Pashan Road (A R D A - SUTARWADI ROAD JUNCTION(Cosmos Bank))			18.5371, 73.79397	18.53782, 73.80286	-	1.0	-	-	-

Segment No.	Zone No.	Ward Office (Admin Wards)	ROAD / STREET NAME	LHS	RHS	LOCATION COORDINATES		ROAD LENGTH (IN KMS)				
						Start	End	Segregated (Dedicated) Retrofitted Existing Cycle Track	Segregated (Dedicated) Proposed Cycle Track	Proposed Painted Cycle Lane	Segregated (Dedicated) Proposed Greenway	Segregated Proposed Cycle Track (Merged with footpath)
610	ZONE 2	A. Aundh - Baner	Pashan Road (A R D A-Meteorological Training Institute)			18.53782, 73.80286	18.53788, 73.80514	-	0.3		-	-
611			Pashan Road (A R D A-Meteorological Training Institute)			18.53782, 73.80286	18.53788, 73.80514	-	0.3		-	-
612	ZONE 2	A. Aundh - Baner	Pashan Road (Meteorological Training Institute-Abhimanashree Society Road)			18.53788, 73.80514	18.5401, 73.81781	-	1.3	-	-	-
613			Pashan Road (Meteorological Training Institute-Abhimanashree Society Road)			18.53788, 73.80514	18.5401, 73.81781	-	1.3	-	-	-
614	ZONE 2	A. Aundh - Baner	Pashan Road (Abhimanashree Society Road-PUNE UNIVERSITY CIRCLE)			18.5401, 73.81781	18.5421, 73.82844	-	1.0		-	-
615			Pashan Road (Abhimanashree Society Road-PUNE UNIVERSITY CIRCLE)			18.5401, 73.81781	18.5421, 73.82844	-	1.0		-	-
616	ZONE 2	A. Aundh - Baner	Bavdhan(Pashan) Road (PASHAN CIRCLE - BHARAT ELECTRONICS)			18.53774, 73.79634	18.52582, 73.78154	-	2.5	-	-	-
617			Bavdhan(Pashan) Road (PASHAN CIRCLE - BHARAT ELECTRONICS)			18.53774, 73.79634	18.52582, 73.78154	-	2.5	-	-	-
618	ZONE 2	A. Aundh - Baner	Bavdhan(Pashan) Road (BHARAT ELECTRONICS - Near Ramnagar Private rd)			18.52582, 73.78154	18.52485, 73.78091	-	0.1	-	-	-
619			Bavdhan(Pashan) Road (BHARAT ELECTRONICS - Near Ramnagar Private rd)			18.52582, 73.78154	18.52485, 73.78091	-	0.1	-	-	-
620	ZONE 2	A. Aundh - Baner	BharatRatna BabashebAmbedkar Bridge (BJP Baner Balewadi Office Ward No 9 - Mahatma Jyotibai Phule Bridge)			18.56462, 73.7825	18.56495, 73.7889	-	-	0.8	-	-
621			BharatRatna BabashebAmbedkar Bridge (BJP Baner Balewadi Office Ward No 9 - Mahatma Jyotibai Phule Bridge)			18.56462, 73.7825	18.56495, 73.7889	-	-	0.8	-	-
622	ZONE 2	A. Aundh - Baner	Medi Point Road (RUTUPARNA SOCIETY - RAM NADI BRIDGE)			18.56445, 73.78705	18.56255, 73.79477	-	-	1.0	-	-

Segment No.	Zone No.	Ward Office (Admin Wards)	ROAD / STREET NAME	LHS	RHS	LOCATION COORDINATES		ROAD LENGTH (IN KMS)				
						Start	End	Segregated (Dedicated) Retrofitted Existing Cycle Track	Segregated (Dedicated) Proposed Cycle Track	Proposed Painted Cycle Lane	Segregated (Dedicated) Proposed Greenway	Segregated Proposed Cycle Track (Merged with footpath)
623	ZONE 2	A. Adunli - Baner	Medi Point Road (RUTUPARNA SOCIETY - RAM NADI BRIDGE)			18.56445, 73.78705	18.56255, 73.79477	-	-	1.0	-	-
624	ZONE 2	B. Shivajinagar - Ghole Road	Ganeshkhind Road (Shivaji Nagar Police Station - Kala Niketan)			18.53007, 73.84983	18.52937, 73.8528	0.3	-	-	-	-
625			Ganeshkhind Road (Shivaji Nagar Police Station - Kala Niketan)			18.53007, 73.84983	18.52937, 73.8528	0.3	-	-	-	-
626	ZONE 2	B. Shivajinagar - Ghole Road	Ganeshkhind Road (State Bank of India - Shivaji Nagar Police Station)			18.53132, 73.84458	18.53007, 73.84983	0.6	-	-	-	-
627			Ganeshkhind Road (State Bank of India - Shivaji Nagar Police Station)			18.53132, 73.84458	18.53007, 73.84983	0.6	-	-	-	-
628	ZONE 2	B. Shivajinagar - Ghole Road	Ganeshkhind Road (UNIVERSITY ROAD PUNE CENTRAL - State Bank of India)			18.53443, 73.83916	18.53132, 73.84458	0.6	-	-	-	-
629			Ganeshkhind Road (UNIVERSITY ROAD PUNE CENTRAL - State Bank of India)			18.53443, 73.83916	18.53132, 73.84458	0.6	-	-	-	-
630	ZONE 2	B. Shivajinagar - Ghole Road	Ganeshkhind Road (E SQUARE - UNIVERSITY ROAD PUNE CENTRAL)			18.53773, 73.83469	18.53443, 73.83916	0.6	-	-	-	-
631			Ganeshkhind Road (E SQUARE - UNIVERSITY ROAD PUNE CENTRAL)			18.53773, 73.83469	18.53443, 73.83916	0.6	-	-	-	-
632	ZONE 2	B. Shivajinagar - Ghole Road	Ganeshkhind Road (Pritam Wines, SB Road, Pune, SB Road - E SQUARE)			18.54086, 73.8305	18.53773, 73.83469	0.6	-	-	-	-
633			Ganeshkhind Road (Pritam Wines, SB Road, Pune, SB Road - E SQUARE)			18.54086, 73.8305	18.53773, 73.83469	0.6	-	-	-	-
634	ZONE 2	B. Shivajinagar - Ghole Road	Ganeshkhind Road (PUNE UNIVERSITY CIRCLE - Pritam Wines, SB Road, Pune)			18.54222, 73.82844	18.54086, 73.8305	0.3	-	-	-	-
635			Ganeshkhind Road (PUNE UNIVERSITY CIRCLE - Pritam Wines, SB Road, Pune)			18.54222, 73.82844	18.54086, 73.8305	0.3	-	-	-	-

Segment No.	Zone No.	Ward Office (Admin Wards)	ROAD / STREET NAME	LHS	RHS	LOCATION COORDINATES		ROAD LENGTH (IN KMS)				
						Start	End	Segregated (Dedicated) Retrofitted Existing Cycle Track	Segregated (Dedicated) Proposed Cycle Track	Proposed Painted Cycle Lane	Segregated (Dedicated) Proposed Greenway	Segregated Proposed Cycle Track (Merged with footpath)
636	ZONE 2	B. Shivajinagar - Ghole Road	Aundh Road (Police Station Aundh - PUNE UNIVERSITY CIRCLE)			18.54539, 73.82593	18.5421, 73.82844	-	0.4	-	-	-
637			Aundh Road (Police Station Aundh - PUNE UNIVERSITY CIRCLE)			18.54539, 73.82593	18.5421, 73.82844	-	0.4	-	-	-
638	ZONE 2	B. Shivajinagar - Ghole Road	Aundh Road (POLICE STATION - Police Station Aundh)			18.54645, 73.82525	18.54539, 73.82593	-	0.2	-	-	-
639			Aundh Road (POLICE STATION - Police Station Aundh)			18.54645, 73.82525	18.54539, 73.82593	-	0.2	-	-	-
640	ZONE 2	B. Shivajinagar - Ghole Road	Aundh Road (GOL MARKET - POLICE STATION)			18.55145, 73.8216	18.54645, 73.82525	-	0.7	-	-	-
641			Aundh Road (GOL MARKET - POLICE STATION)			18.55145, 73.8216	18.54645, 73.82525	-	0.7	-	-	-
642	ZONE 2	B. Shivajinagar - Ghole Road	Aundh Road (KENDRIYA VIDHLAYA - GOL MARKET)			18.55474, 73.81928	18.55145, 73.8216	-	0.4	-	-	-
643			Aundh Road (KENDRIYA VIDHLAYA - GOL MARKET)			18.55474, 73.81928	18.55145, 73.8216	-	0.4	-	-	-
644	ZONE 2	B. Shivajinagar - Ghole Road	Aundh Road (BREMEN CHOWK - KENDRIYA VIDHLAYA)			18.56043, 73.81503	18.55474, 73.81928	-	0.9	-	-	-
645			Aundh Road (BREMEN CHOWK - KENDRIYA VIDHLAYA)			18.56043, 73.81503	18.55474, 73.81928	-	0.9	-	-	-
646	ZONE 2	B. Shivajinagar - Ghole Road	Aundh Road (PANDIT BHEEMSEN JOSHI KALA MANDIR - BREMEN CHOWK)			18.56349, 73.81322	18.56043, 73.81503	-	0.4	-	-	-
647			Aundh Road (PANDIT BHEEMSEN JOSHI KALA MANDIR - BREMEN CHOWK)			18.56349, 73.81322	18.56043, 73.81503	-	0.4	-	-	-
648	ZONE 2	B. Shivajinagar -	Aundh Road (RAJIV GANDHI BRIDGE - PANDIT BHEEMSEN JOSHI KALA MANDIR)			18.56693, 73.81184	18.56349, 73.81322	-	0.4	-	-	-

Segment No.	Zone No.	Ward Office (Admin Wards)	ROAD / STREET NAME	LHS	RHS	LOCATION COORDINATES		ROAD LENGTH (IN KMS)				
						Start	End	Segregated (Dedicated) Retrofitted Existing Cycle Track	Segregated (Dedicated) Proposed Cycle Track	Proposed Painted Cycle Lane	Segregated (Dedicated) Proposed Greenway	Segregated Proposed Cycle Track (Merged with footpath)
649	ZONE 2	Ghole Road	Aundh Road (RAJIV GANDHI BRIDGE - PANDIT BHEEMSEN JOSHI KALA MANDIR)			18.56693, 73.81184	18.56349, 73.81322	-	0.4	-	-	-
650	ZONE 2	B. Shivajinagar - Ghole Road	Bremen Khadki Road (MALANKARA CATHOLIC CHURCH - BREMEN CHOWK)			18.56043, 73.81503	18.56258, 73.83028	-	1.8	-	-	-
651			Bremen Khadki Road (MALANKARA CATHOLIC CHURCH - BREMEN CHOWK)			18.56043, 73.81503	18.56258, 73.83028	-	-	1.8	-	-
652	ZONE 2	B. Shivajinagar - Ghole Road	Sancheti Flyover (abhiyantriki mahavidhayala chowk - subhash chandra bose chowk)			18.5304, 73.85509	18.52937, 73.8528	-	0.3	-	-	-
653			Sancheti Flyover (abhiyantriki mahavidhayala chowk - subhash chandra bose chowk)			18.5304, 73.85509	18.52937, 73.8528	-	0.3	-	-	-
654	ZONE 2	B. Shivajinagar - Ghole Road	Range Hill Road (ABIL GROUP - ARGICULTURE GROUND)			18.53863, 73.83404	18.54493, 73.83887	-	-	0.9	-	-
655			Range Hill Road (ABIL GROUP - ARGICULTURE GROUND)			18.53863, 73.83404	18.54493, 73.83887	-	-	0.9	-	-
656	ZONE 2	B. Shivajinagar - Ghole Road	KB Joshi Path (AGRICULTURE COLLEGE - NARVEER TANAJI MALSURE STATUE)			18.53132, 73.84458	18.53521, 73.84856	-	-	0.6	-	-
657			KB Joshi Path (AGRICULTURE COLLEGE - NARVEER TANAJI MALSURE STATUE)			18.53132, 73.84458	18.53521, 73.84856	-	-	0.6	-	-
658	ZONE 2	B. Shivajinagar - Ghole Road	KB Joshi Path (NARVEER TANAJI MALSURE STATUE - SUBWAY)			18.53521, 73.84856	18.53666, 73.85005	-	0.3	-	-	-
659			KB Joshi Path (NARVEER TANAJI MALSURE STATUE - SUBWAY)			18.53521, 73.84856	18.53666, 73.85005	-	0.3	-	-	-
660	ZONE 2	B. Shivajinagar - Ghole Road	Shivaji Nagar Railway Station Road (Dr. Kapote Chowk- Vishnupant Kushba bhosle patil Chowk)			18.53007, 73.84983	18.53521, 73.84856	-	0.6	-	-	-
661			Shivaji Nagar Railway Station Road (Dr. Kapote Chowk- Vishnupant Kushba bhosle patil Chowk)			18.53007, 73.84983	18.53521, 73.84856	-	0.6	-	-	-

Segment No.	Zone No.	Ward Office (Admin Wards)	ROAD / STREET NAME	LHS	RHS	LOCATION COORDINATES		ROAD LENGTH (IN KMS)				
						Start	End	Segregated (Dedicated) Retrofitted Existing Cycle Track	Segregated (Dedicated) Proposed Cycle Track	Proposed Painted Cycle Lane	Segregated (Dedicated) Proposed Greenway	Segregated Proposed Cycle Track (Merged with footpath)
662	ZONE 2	B. Shivajinagar - Ghole Road	Old Mumbai Pune Highway (Abhiyantri mahavidhayala - SHOPPERS STOP)			18.5304, 73.85509	18.5339, 73.85206	-	0.5	-	-	-
663			Old Mumbai Pune Highway (Abhiyantri mahavidhayala - SHOPPERS STOP)			18.5304, 73.85509	18.5339, 73.85206	-	0.5	-	-	-
664	ZONE 2	B. Shivajinagar - Ghole Road	Old Mumbai Pune Highway (SHOPPERS STOP - SUBWAY)			18.5339, 73.85206	18.53815, 73.85068	-	0.5	-	-	-
665			Old Mumbai Pune Highway (SHOPPERS STOP - SUBWAY)			18.5339, 73.85206	18.53815, 73.85068	-	0.5	-	-	-
666	ZONE 2	B. Shivajinagar - Ghole Road	Old Mumbai Pune Highway (SUBWAY - MARIMATA TEMPLE)			18.53815, 73.85068	18.54439, 73.85185	-	0.8	-	-	-
667			Old Mumbai Pune Highway (SUBWAY - MARIMATA TEMPLE)			18.53815, 73.85068	18.54439, 73.85185	-	0.8	-	-	-
668	ZONE 2	B. Shivajinagar - Ghole Road	Old Mumbai Pune Highway (MARIMATA TEMPLE - RANGE HILL HIGHWAY JUNCTION)			18.54439, 73.85185	18.54905, 73.85114	-	0.6	-	-	-
669			Old Mumbai Pune Highway (MARIMATA TEMPLE - RANGE HILL HIGHWAY JUNCTION)			18.54439, 73.85185	18.54905, 73.85114	-	0.6	-	-	-
670	ZONE 2	B. Shivajinagar - Ghole Road	Mula Road (SHREE SATYAM HOUSING SOCIETY - RANGE HILLS HIGHWAY JN.)			18.54917, 73.85476	18.54905, 73.85114	-	0.5	-	-	-
671			Mula Road (SHREE SATYAM HOUSING SOCIETY - RANGE HILLS HIGHWAY JN.)			18.54917, 73.85476	18.54905, 73.85114	-	0.5	-	-	-
672	ZONE 2	B. Shivajinagar - Ghole Road	Mula Road (Pachwad Chowk - SHREE SATYAM HOUSING SOCIETY)			18.55284, 73.85676	18.54917, 73.85476	-	0.5	-	-	-
673			Mula Road (Pachwad Chowk - SHREE SATYAM HOUSING SOCIETY)			18.55284, 73.85676	18.54917, 73.85476	-	0.5	-	-	-
674	ZONE 2	B. Shivajinagar -	Mula Road (SHREE SATYAM HOUSING SOCIETY - MARIMATA TEMPLE)			18.54917, 73.85476	18.54439, 73.85185	-	0.6	-	-	-

Segment No.	Zone No.	Ward Office (Admin Wards)	ROAD / STREET NAME	LHS	RHS	LOCATION COORDINATES		ROAD LENGTH (IN KMS)				
						Start	End	Segregated (Dedicated) Retrofitted Existing Cycle Track	Segregated (Dedicated) Proposed Cycle Track	Proposed Painted Cycle Lane	Segregated (Dedicated) Proposed Greenway	Segregated Proposed Cycle Track (Merged with footpath)
675	ZONE 2	Ghole Road	Mula Road (SHREE SATYAM HOUSING SOCIETY - MARIMATA TEMPLE)			18.54917, 73.85476	18.54439, 73.85185	-	0.6	-	-	-
676	ZONE 2	B. Shivajinagar - Ghole Road	Sangamvadi Road (OLD MUMBAI PUNE ROAD FLYOVER - Sangawadi bridge)			18.53202, 73.85374	18.53258, 73.85564	-	-	-	-	2.2
677			Sangamvadi Road (OLD MUMBAI PUNE ROAD FLYOVER - Sangawadi bridge)			18.53202, 73.85374	18.53258, 73.85564	-	-	-	-	2.2
678	ZONE 2	B. Shivajinagar - Ghole Road	Sangamvadi Road (Sanganwadi bridge - BRT START)			18.53258, 73.85564	18.53898, 73.86486	-	-	-	-	1.3
679			Sangamvadi Road (Sanganwadi bridge - BRT START)			18.53258, 73.85564	18.53898, 73.86486	-	-	-	-	1.3
680	ZONE 2	B. Shivajinagar - Ghole Road	Sangamvadi Road (BRT START -Shahadaval Baba Dargaha Chowk)			18.53898, 73.86486	18.54487, 73.87704	-	-	-	-	1.5
681			Sangamvadi Road (BRT START -Shahadaval Baba Dargaha Chowk)			18.53898, 73.86486	18.54487, 73.87704	-	-	-	-	1.5
682	ZONE 2	A. Aundh - Baner	Baner Road (PUNE UNIVERSITY CIRCLE - Near Abhimanshree)			18.5421, 73.82844	18.54735, 73.8165	-	1.5	-	-	-
683			Baner Road (PUNE UNIVERSITY CIRCLE - Near Abhimanshree)			18.5421, 73.82844	18.54735, 73.8165	-	1.5	-	-	-
684	ZONE 2	A. Aundh - Baner	Baner Road (Near Abhimanshree - GREEN PARK)			18.54735, 73.8165	18.55107, 73.80491	-	1.3	-	-	-
685			Baner Road (Near Abhimanshree - GREEN PARK)			18.54735, 73.8165	18.55107, 73.80491	-	1.3	-	-	-
686	ZONE 2	A. Aundh - Baner	AbhimanShree Road (VOLKSWAGEN SHOWROOM - NEXA SAI SERVICE SHOWROOM)			18.5401, 73.81781	18.54708, 73.81718	-	0.8	-	-	-
687			AbhimanShree Road (VOLKSWAGEN SHOWROOM - NEXA SAI SERVICE SHOWROOM)			18.5401, 73.81781	18.54708, 73.81718	-	0.8	-	-	-

Segment No.	Zone No.	Ward Office (Admin Wards)	ROAD / STREET NAME	LHS	RHS	LOCATION COORDINATES		ROAD LENGTH (IN KMS)				
						Start	End	Segregated (Dedicated) Retrofitted Existing Cycle Track	Segregated (Dedicated) Proposed Cycle Track	Proposed Painted Cycle Lane	Segregated (Dedicated) Proposed Greenway	Segregated Proposed Cycle Track (Merged with footpath)
688	ZONE 2	A. Aundh - Baner	ITI Road (OZONE - NATIONAL HOUSING SOCIETY)			18.55598, 73.80926	18.55015, 73.80956	-	-	0.7	-	-
689			ITI Road (OZONE - NATIONAL HOUSING SOCIETY)			18.55598, 73.80926	18.55015, 73.80956	-	-	0.7	-	-
690	ZONE 2	A. Aundh - Baner	ITI Road (PARIHAR CHOWK - OZONE)			18.56068, 73.80926	18.55598, 73.80926	-	-	0.5	-	-
691			ITI Road (PARIHAR CHOWK - OZONE)			18.56068, 73.80926	18.55598, 73.80926	-	-	0.5	-	-
692	ZONE 2	A. Aundh - Baner	Sarja Road (SEASONS HOTEL - SARJA HOTEL)			18.55383, 73.80489	18.55324, 73.80948	-	-	0.4	-	-
693			Sarja Road (SEASONS HOTEL - SARJA HOTEL)			18.55383, 73.80489	18.55324, 73.80948	-	-	0.4	-	-
694	ZONE 2	A. Aundh - Baner	DP Aundh Road (BREMEN CHOWK - PARIHAR CHOWK)			18.56127, 73.81405	18.56068, 73.80926	-	-	0.6	-	-
695			DP Aundh Road (BREMEN CHOWK - PARIHAR CHOWK)			18.56127, 73.81405	18.56068, 73.80926	-	-	0.6	-	-
696	ZONE 2	A. Aundh - Baner	DP Aundh Road (PARIHAR CHOWK - WESTENDMALL AND MULTIPLEX)			18.56068, 73.80926	18.56057, 73.80737	-	-	0.2	-	-
697			DP Aundh Road (PARIHAR CHOWK - WESTENDMALL AND MULTIPLEX)			18.56068, 73.80926	18.56057, 73.80737	-	-	0.2	-	-
698	ZONE 2	A. Aundh - Baner	DP Aundh Road (WESTENDMALL AND MULTIPLEX - D A V PUBLIC SCHOOL)			18.56057, 73.80737	18.56035, 73.80304	-	-	0.5	-	-
699			DP Aundh Road (WESTENDMALL AND MULTIPLEX - D A V PUBLIC SCHOOL)			18.56057, 73.80737	18.56035, 73.80304	-	-	0.5	-	-
700	ZONE 2	A. Aundh - Baner	Mahadji Shinde Road (WESTEND MALL AND MULTIPLEX - BHALE CHOWK)			18.56057, 73.80737	18.565325, 73.807413	-	-	0.5	-	-

Segment No.	Zone No.	Ward Office (Admin Wards)	ROAD / STREET NAME	LHS	RHS	LOCATION COORDINATES		ROAD LENGTH (IN KMS)				
						Start	End	Segregated (Dedicated) Retrofitted Existing Cycle Track	Segregated (Dedicated) Proposed Cycle Track	Proposed Painted Cycle Lane	Segregated (Dedicated) Proposed Greenway	Segregated Proposed Cycle Track (Merged with footpath)
701	ZONE 2	A. Aundh - Baner	Mahadji Shinde Road (WESTEND MALL AND MULTIPLEX - BHALE CHOWK)			18.56057, 73.80737	18.565325, 73.807413	-	-	0.5	-	-
702	ZONE 2	A. Aundh - Baner	Mahadji Shinde Road (BHALE CHOWK - D-MART)			18.565325, 73.807413	18.56794, 73.80774	-	-	0.3	-	-
703			Mahadji Shinde Road (BHALE CHOWK - D-MART)			18.565325, 73.807413	18.56794, 73.80774	-	-	0.3	-	-
704	ZONE 2	A. Aundh - Baner	Nagras Road (BHALE CHOWK - MEDIPOINT HOSPITAL BUS STOP)			18.56515, 73.80742	18.56545, 73.80235	-	-	0.6	-	-
705			Nagras Road (BHALE CHOWK - MEDIPOINT HOSPITAL BUS STOP)			18.56515, 73.80742	18.56545, 73.80235	-	-	0.6	-	-
706	ZONE 2	A. Aundh - Baner	Medipoint Hospital Bus Stop -Kapil Tranquil Greens			18.565517, 73.802315	18.562582, 73.794961	-	-	1.0	-	-
707			Medipoint Hospital Bus Stop -Kapil Tranquil Greens			18.565517, 73.802315	18.562582, 73.794961	-	-	1.0	-	-
708	ZONE 2	A. Aundh - Baner	Season's Road (MEDIPOINT HOSPITAL BUS STOP - AUNDH AASHRAM)			18.56545, 73.80235	18.56279, 73.80275	-	-	0.3	-	-
709			Season's Road (MEDIPOINT HOSPITAL BUS STOP - AUNDH AASHRAM)			18.56545, 73.80235	18.56279, 73.80275	-	-	0.3	-	-
710	ZONE 2	A. Aundh - Baner	Season's Road (AUNDH AASHRAM - D A V PUBLIC SCHOOL)			18.56279, 73.80275	18.56035, 73.80304	-	-	0.2	-	-
711			Season's Road (AUNDH AASHRAM - D A V PUBLIC SCHOOL)			18.56279, 73.80275	18.56035, 73.80304	-	-	0.2	-	-
712	ZONE 2	A. Aundh - Baner	Season's Road (D A V PUBLIC SCHOOL - Ramban housing soc)			18.56035, 73.80304	18.55942, 73.80336	-	-	0.1	-	-
713			Season's Road (D A V PUBLIC SCHOOL - Ramban housing soc)			18.56035, 73.80304	18.55942, 73.80336	-	-	0.1	-	-

Segment No.	Zone No.	Ward Office (Admin Wards)	ROAD / STREET NAME	LHS	RHS	LOCATION COORDINATES		ROAD LENGTH (IN KMS)				
						Start	End	Segregated (Dedicated) Retrofitted Existing Cycle Track	Segregated (Dedicated) Proposed Cycle Track	Proposed Painted Cycle Lane	Segregated (Dedicated) Proposed Greenway	Segregated Proposed Cycle Track (Merged with footpath)
714	ZONE 2	A. Aundh - Baner	Season's Road (D A V PUBLIC SCHOOL - SEASONS HOTEL)			18.56035, 73.80304	18.55383, 73.80489	-	-	0.7	-	-
715			Season's Road (D A V PUBLIC SCHOOL - SEASONS HOTEL)			18.56035, 73.80304	18.55383, 73.80489	-	-	0.7	-	-
716	ZONE 2	A. Aundh - Baner	Bremen Khadki Road (MALANKARA CATHOLIC CHURCH - AMBEDKAR CHOWK)			18.56258, 73.83028	18.56243, 73.83363	-	0.4	-	-	-
717			Bremen Khadki Road (MALANKARA CATHOLIC CHURCH - AMBEDKAR CHOWK)			18.56258, 73.83028	18.56243, 73.83363	-	-	0.4	-	-
718	ZONE 2	A. Aundh - Baner	Bremen Khadki Road (KHADKI STATION BACKSIDE - MALANKARA CATHOLIC CHURCH)			18.56243, 73.83363	18.56171, 73.84106	-	0.8	-	-	-
719			Bremen Khadki Road (KHADKI STATION BACKSIDE - MALANKARA CATHOLIC CHURCH)			18.56243, 73.83363	18.56171, 73.84106	-	-	0.8	-	-
720	ZONE 2	A. Aundh - Baner	Bhau Patil Road (BHAU PATIL ROAD JUNCTION -Saarthee)			18.56258, 73.83028	18.56423, 73.83067	-	0.2	-	-	-
721			Bhau Patil Road (BHAU PATIL ROAD JUNCTION -Saarthee)			18.56258, 73.83028	18.56423, 73.83067	-	0.2	-	-	-
722	ZONE 2	A. Aundh - Baner	Bhau Patil Road (Saarthee - KUNDAN PARADISE)			18.56423, 73.83067	18.57063, 73.83269	-	0.7	-	-	-
723			Bhau Patil Road (Saarthee - KUNDAN PARADISE)			18.56423, 73.83067	18.57063, 73.83269	-	0.7	-	-	-
724	ZONE 2	A. Aundh - Baner	Bhau Patil Road (KUNDAN PARADISE - BOPODI WATER TREATMENT PLANT ENDS)			18.57063, 73.83269	18.57388, 73.83583	-	0.5	-	-	-
725			Bhau Patil Road (KUNDAN PARADISE - BOPODI WATER TREATMENT PLANT ENDS)			18.57063, 73.83269	18.57388, 73.83583	-	0.5	-	-	-
726	ZONE 2	A. Aundh - Baner	Old Mumbai Pune Highway (Kundan Spaces - VASUDHA EQUINOX)			18.56569, 73.83965	18.56679, 73.83928	-	0.2	-	-	-

Segment No.	Zone No.	Ward Office (Admin Wards)	ROAD / STREET NAME	LHS	RHS	LOCATION COORDINATES		ROAD LENGTH (IN KMS)				
						Start	End	Segregated (Dedicated) Retrofitted Existing Cycle Track	Segregated (Dedicated) Proposed Cycle Track	Proposed Painted Cycle Lane	Segregated (Dedicated) Proposed Greenway	Segregated Proposed Cycle Track (Merged with footpath)
727	ZONE 2	A. Aundh - Baner	Old Mumbai Pune Highway (Kundan Spaces - VASUDHA EQUINOX)			18.56569, 73.83965	18.56679, 73.83928	-	0.2	-	-	-
728	ZONE 2	A. Aundh - Baner	Old Mumbai Pune Highway (VASUDHA EQUINOX - BOPODI JAKAT NAKA)			18.56679, 73.83928	18.57182, 73.83731	-	0.6	-	-	-
729			Old Mumbai Pune Highway (VASUDHA EQUINOX - BOPODI JAKAT NAKA)			18.56679, 73.83928	18.57182, 73.83731	-	0.6	-	-	-
730	ZONE 2	A. Aundh - Baner	Old Mumbai Pune Highway (BOPODI JAKAT NAKA - Harrison Bridge End)			18.57182, 73.83731	18.5746, 73.83618	-	0.6	-	-	-
731			Old Mumbai Pune Highway (BOPODI JAKAT NAKA - Harrison Bridge End)			18.57182, 73.83731	18.5746, 73.83618	-	0.6	-	-	-
732	ZONE 2	B. Shivajinagar - Ghole Road	Senapati Bapat Road (PUNE UNIVERSITY CIRCLE - CHATURSHRUNGI TEMPLE)			18.54069, 73.83062	18.53905, 73.83	-	0.2	-	-	-
733			Senapati Bapat Road (PUNE UNIVERSITY CIRCLE - CHATURSHRUNGI TEMPLE)			18.54069, 73.83062	18.53905, 73.83	-	0.2	-	-	-
734	ZONE 2	B. Shivajinagar - Ghole Road	Senapati Bapat Road (CHATURSHRUNGI TEMPLE - Vithal Chowk)			18.53905, 73.83	18.52906, 73.82999	-	1.1	-	-	-
735			Senapati Bapat Road (CHATURSHRUNGI TEMPLE - Vithal Chowk)			18.53905, 73.83	18.52906, 73.82999	-	1.1	-	-	-
736	ZONE 2	B. Shivajinagar - Ghole Road	Senapati Bapat Road (Vithal Chowk - MMF ratna Hospital)			18.52906, 73.82999	18.52682, 73.82983	-	0.2	-	-	-
737			Senapati Bapat Road (Vithal Chowk - MMF ratna Hospital)			18.52906, 73.82999	18.52682, 73.82983	-	0.2	-	-	-
738	ZONE 2	B. Shivajinagar - Ghole Road	Senapati Bapat Road (MMF ratna Hospital - PASSPORT OFFICE)			18.52682, 73.82983	18.52528, 73.82978	-	0.2	-	-	-
739			Senapati Bapat Road (MMF ratna Hospital - PASSPORT OFFICE)			18.52682, 73.82983	18.52528, 73.82978	-	0.2	-	-	-

Segment No.	Zone No.	Ward Office (Admin Wards)	ROAD / STREET NAME	LHS	RHS	LOCATION COORDINATES		ROAD LENGTH (IN KMS)				
						Start	End	Segregated (Dedicated) Retrofitted Existing Cycle Track	Segregated (Dedicated) Proposed Cycle Track	Proposed Painted Cycle Lane	Segregated (Dedicated) Proposed Greenway	Segregated Proposed Cycle Track (Merged with footpath)
740	ZONE 2	B. Shivajinagar - Ghole Road	Senapati Bapat Road (PASSPORT OFFICE - Indira Gandhi National Open University)			18.52528, 73.82978	18.52429, 73.82965	-	0.1	-	-	-
741			Senapati Bapat Road (PASSPORT OFFICE - Indira Gandhi National Open University)			18.52528, 73.82978	18.52429, 73.82965	-	0.1	-	-	-
742	ZONE 2	B. Shivajinagar - Ghole Road	Senapati Bapat Road (Indira Gandhi National Open University - NCC GROUND)			18.52429, 73.82965	18.52026, 73.83051	-	0.6	-	-	-
743			Senapati Bapat Road (Indira Gandhi National Open University - NCC GROUND)			18.52429, 73.82965	18.52026, 73.83051	-	0.6	-	-	-
744	ZONE 2	B. Shivajinagar - Ghole Road	Dhotre Path Road (BHARATIYA RESERVE BANK OF INDIA - GOKHALE CHOWK ROAD)			18.53602, 73.83703	18.53276, 73.83431	-	-	0.5	-	-
745			Dhotre Path Road (BHARATIYA RESERVE BANK OF INDIA - GOKHALE CHOWK ROAD)			18.53602, 73.83703	18.53276, 73.83431	-	-	0.5	-	-
746	ZONE 2	B. Shivajinagar - Ghole Road	Dhotre Path Road (GOKHALE CHOWK ROAD - ICC TOWER)			18.53276, 73.83431	18.53175, 73.83016	-	-	0.5	-	-
747			Dhotre Path Road (GOKHALE CHOWK ROAD - ICC TOWER)			18.53276, 73.83431	18.53175, 73.83016	-	-	0.5	-	-
748	ZONE 2	B. Shivajinagar - Ghole Road	Ghokale Road (B M THORAT CHOWK - VITTHAL CHOWK)			18.53005, 73.83742	18.52906, 73.82999	-	-	0.8	-	-
749			Ghokale Road (B M THORAT CHOWK - VITTHAL CHOWK)			18.53005, 73.83742	18.52906, 73.82999	-	-	0.8	-	-
750	ZONE 2	B. Shivajinagar - Ghole Road	Hare Krishna Mandir Road (CHITTARANJAN VATIKA - B M THORAT CHOWK)			18.53203, 73.83723	18.53005, 73.83742	-	-	0.2	-	-
751			Hare Krishna Mandir Road (CHITTARANJAN VATIKA - B M THORAT CHOWK)			18.53203, 73.83723	18.53005, 73.83742	-	-	0.2	-	-
752	ZONE 2	B. Shivajinagar -	Hare Krishna Mandir Road (KRUSHIMAHAVIDHYALAYA - CHITTARANJAN VATIKA)			18.53443, 73.83916	18.53203, 73.83723	-	-	0.4	-	-

Segment No.	Zone No.	Ward Office (Admin Wards)	ROAD / STREET NAME	LHS	RHS	LOCATION COORDINATES		ROAD LENGTH (IN KMS)				
						Start	End	Segregated (Dedicated) Retrofitted Existing Cycle Track	Segregated (Dedicated) Proposed Cycle Track	Proposed Painted Cycle Lane	Segregated (Dedicated) Proposed Greenway	Segregated Proposed Cycle Track (Merged with footpath)
753	ZONE 2	Ghole Road	Hare Krishna Mandir Road (KRUSHIMAHAVIDHYALAYA - CHITTARANJAN VATIKA)			18.53443, 73.83916	18.53203, 73.83723	-	-	0.4	-	-
754	ZONE 2	B. Shivajinagar - Ghole Road	Sahastrabuddhe Road (CENTRAL MALL - PRIDE PARADISE)			18.53496, 73.8384	18.53212, 73.83588	-	0.5	-	-	-
755			Sahastrabuddhe Road (CENTRAL MALL - PRIDE PARADISE)			18.53496, 73.8384	18.53212, 73.83588	-	0.5	-	-	-
756	ZONE 2	B. Shivajinagar - Ghole Road	Sahastrabuddhe Road (PRIDE PARADISE - RUGVED APPTS)			18.53212, 73.83588	18.52994, 73.83616	-	0.3	-	-	-
757			Sahastrabuddhe Road (PRIDE PARADISE - RUGVED APPTS)			18.53212, 73.83588	18.52994, 73.83616	-	0.3	-	-	-
758	ZONE 2	B. Shivajinagar - Ghole Road	Sahastrabuddhe Road (RUGVED APPTS - DYNANESHWAR PADUKA CHOWK)			18.52994, 73.83616	18.52693, 73.84183	-	0.8	-	-	-
759			Sahastrabuddhe Road (RUGVED APPTS - DYNANESHWAR PADUKA CHOWK)			18.52994, 73.83616	18.52693, 73.84183	-	0.8	-	-	-
760	ZONE 2	B. Shivajinagar - Ghole Road	Sahastrabuddhe Road (DYNANESHWAR PADUKA CHOWK - Bilcare Limited)			18.52693, 73.84183	18.52653, 73.8414	-	0.1	-	-	-
761			Sahastrabuddhe Road (DYNANESHWAR PADUKA CHOWK - Bilcare Limited)			18.52693, 73.84183	18.52653, 73.8414	-	0.1	-	-	-
762	ZONE 2	B. Shivajinagar - Ghole Road	Sahastrabuddhe Road (Bilcare Limited - F C CAMPUS)			18.52653, 73.8414	18.52463, 73.84009	-	0.3	-	-	-
763			Sahastrabuddhe Road (Bilcare Limited - F C CAMPUS)			18.52653, 73.8414	18.52463, 73.84009	-	0.3	-	-	-
764	ZONE 2	B. Shivajinagar - Ghole Road	FC Road (AGRICULTURE COLLEGE - LALIT MAHAL)	One Way		18.53132, 73.84458	18.52689, 73.84221	-	0.6	-	-	-
765	ZONE 2	B. Shivajinagar - Ghole Road	FC Road (LALIT MAHAL - DYANESHWAR PADUKA CHOWK)	One Way		18.52689, 73.84221	18.52464, 73.84139	-	0.3	-	-	-

Segment No.	Zone No.	Ward Office (Admin Wards)	ROAD / STREET NAME	LHS	RHS	LOCATION COORDINATES		ROAD LENGTH (IN KMS)				
						Start	End	Segregated (Dedicated) Retrofitted Existing Cycle Track	Segregated (Dedicated) Proposed Cycle Track	Proposed Painted Cycle Lane	Segregated (Dedicated) Proposed Greenway	Segregated Proposed Cycle Track (Merged with footpath)
766	ZONE 2	B. Shivajinagar - Ghole Road	FC Road (VAISHALI RESTAURANT - DYANESHWAR PADUKA CHOWK)	One Way		18.5208, 73.84105	18.52464, 73.84139	-	0.4	-	-	-
767	ZONE 2	B. Shivajinagar - Ghole Road	FC Road (GARWARE CHOWK - VAISHALI RESTAURANT)	One Way		18.51466, 73.84223	18.5208, 73.84105	-	-	0.5	-	-
768	ZONE 2	B. Shivajinagar - Ghole Road	Modern Engineering College Road (Hotel Akkha Masoor Special - Modern colg chowk)			18.52689, 73.84221	18.52498, 73.84949	-	-	0.9	-	-
769			Modern Engineering College Road (Hotel Akkha Masoor Special - Modern colg chowk)			18.52689, 73.84221	18.52498, 73.84949	-	-	0.9	-	-
770	ZONE 2	B. Shivajinagar - Ghole Road	Ghole Road (TUKARAM PADUKA CHOWK - BALGANDHARVA RANGMANDIR)			18.52464, 73.84139	18.522898, 73.848038	-	-	0.8	-	-
771			Ghole Road (TUKARAM PADUKA CHOWK - BALGANDHARVA RANGMANDIR)			18.52464, 73.84139	18.522898, 73.848039	-	-	0.8	-	-
772	ZONE 2	B. Shivajinagar - Ghole Road	Bhandarkar Road (Baudhani Chowk - GOODLUCK CHOWK)	One Way		18.51906, 73.83037	18.5176, 73.84153	-	-	0.9	-	-
773	ZONE 2	B. Shivajinagar - Ghole Road	Prabhat Road (Harishchandra Chowk -KARVE ROAD INTERSECTION)	One Way		18.51525, 73.82898	18.51383, 73.84126	-	-	0.9	-	-
774	ZONE 2	B. Shivajinagar - Ghole Road	Maharshi Karve Road (SHELAR MAMMA CHOWK - SAVARKAR SANKRUTIK BHAVAN)			18.51466, 73.84223	18.51334, 73.84059	0.3	-	-	-	-
775			Maharshi Karve Road (SHELAR MAMMA CHOWK - SAVARKAR SANKRUTIK BHAVAN)			18.51466, 73.84223	18.51334, 73.84059	0.3	-	-	-	-
776	ZONE 2	B. Shivajinagar - Ghole Road	JM Road (BALGANDHARVA AUDITORIUM - SHIMLA OFFICE)	One Way		18.52284, 73.84807	18.52735, 73.85109	-	0.6	-	-	-
777	ZONE 2	B. Shivajinagar - Ghole Road	JM Road (GARWARE CHOWK - BANK OF MAHARASHTRA)	One Way		18.51562, 73.84222	18.51735, 73.84345	-	0.2	-	-	-
778	ZONE 2	B. Shivajinagar - Ghole Road	JM Road (SHIMLA OFFICE - SANCHETI HOSPITAL)	One Way		18.52735, 73.85109	18.53007, 73.84983	-	0.3	-	-	-

Segment No.	Zone No.	Ward Office (Admin Wards)	ROAD / STREET NAME	LHS	RHS	LOCATION COORDINATES		ROAD LENGTH (IN KMS)				
						Start	End	Segregated (Dedicated) Retrofitted Existing Cycle Track	Segregated (Dedicated) Proposed Cycle Track	Proposed Painted Cycle Lane	Segregated (Dedicated) Proposed Greenway	Segregated Proposed Cycle Track (Merged with footpath)
779	ZONE 2	B. Shivajinagar - Ghole Road	JM Road (SHIMLA OFFICE -COEP HOSTEL CAMPUS)	One Way		18.52735, 73.85109	18.52937, 73.8528	-	0.3	-	-	-
780	ZONE 2	B. Shivajinagar - Ghole Road	JM Road (BANK OF MAHARASHTRA - BALGANDHARVA AUDITORIUM)	One Way		18.51735, 73.84345	18.52284, 73.84807	-	0.8	-	-	-
781	ZONE 2	B. Shivajinagar - Ghole Road	Ambedkar Wellesly Road (subhash chandra bose chowk - kamgaar putala Chowk)			18.52937, 73.8528	18.52817, 73.85762	-	0.6	-	-	-
782			Ambedkar Wellesly Road (subhash chandra bose chowk - kamgaar putala Chowk)			18.52937, 73.8528	18.52817, 73.85762	-	0.6	-	-	-
783	ZONE 2	B. Shivajinagar - Ghole Road	NyayMurtiRanade Path (kamgaar putala Chowk - Chatrapati Shivaji Maharaj Statue)			18.52817, 73.85762	18.52585, 73.85321	-	0.6	-	-	-
784			NyayMurtiRanade Path (kamgaar putala Chowk - Chatrapati Shivaji Maharaj Statue)			18.52817, 73.85762	18.52585, 73.85321	-	0.6	-	-	-
785	ZONE 2	B. Shivajinagar - Ghole Road	Congress Bhavan Road (BALGANDHARVA AUDITORIUM - SAWARKAR BHAVAN)			18.52284, 73.84807	18.52244, 73.84928	-	0.1	-	-	-
786			Congress Bhavan Road (BALGANDHARVA AUDITORIUM - SAWARKAR BHAVAN)			18.52284, 73.84807	18.52244, 73.84928	-	0.1	-	-	-
787	ZONE 2	B. Shivajinagar - Ghole Road	Congress Bhavan Road (SAWARKAR BHAVAN - Local Body Tax Office)			18.52244, 73.84928	18.52265, 73.85293	-	0.4	-	-	-
788			Congress Bhavan Road (SAWARKAR BHAVAN - Local Body Tax Office)			18.52244, 73.84928	18.52265, 73.85293	-	0.4	-	-	-
789	ZONE 2	B. Shivajinagar - Ghole Road	Congress Bhavan Road (Local Body Tax Office - PUNE MUNICIPAL CORPORATION)			18.52265, 73.85293	18.5233, 73.85438	-	0.2	-	-	-
790			Congress Bhavan Road (Local Body Tax Office - PUNE MUNICIPAL CORPORATION)			18.52265, 73.85293	18.5233, 73.85438	-	0.2	-	-	-
791	ZONE 2	B. Shivajinagar -	Congress Bhavan Road (PUNE MUNICIPAL CORPORATION - MANGALA TALKIES)			18.5233, 73.85438	18.52554, 73.85703	-	0.4	-	-	-

Segment No.	Zone No.	Ward Office (Admin Wards)	ROAD / STREET NAME	LHS	RHS	LOCATION COORDINATES		ROAD LENGTH (IN KMS)				
						Start	End	Segregated (Dedicated) Retrofitted Existing Cycle Track	Segregated (Dedicated) Proposed Cycle Track	Proposed Painted Cycle Lane	Segregated (Dedicated) Proposed Greenway	Segregated Proposed Cycle Track (Merged with footpath)
792	ZONE 2	Ghole Road	Congress Bhavan Road (PUNE MUNICIPAL CORPORATION - MANGALA TALKIES)			18.5233, 73.85438	18.52554, 73.85703	-	0.4	-	-	-
793	ZONE 2	B. Shivajinagar - Ghole Road	Old Mumbai Pune Highway (Sangam Bridge -Abhiyantri mahavidhayala)			18.52961, 73.85964	18.5304, 73.85509	-	0.3	-	-	-
794			Old Mumbai Pune Highway (Sangam Bridge -Abhiyantri mahavidhayala)			18.52961, 73.85964	18.5304, 73.85509	-	0.3	-	-	-
795	ZONE 2	B. Shivajinagar - Ghole Road	Old Canal Road (Maneesha Nrityalaya - Priyadarshini Garden)			18.52959, 73.85721	18.5295, 73.85977	-	1.0	-	-	-
796			Old Canal Road (Maneesha Nrityalaya - Priyadarshini Garden)			18.52959, 73.85722	18.5295, 73.85978	-	1.0	-	-	-
797	ZONE 2	B. Shivajinagar - Ghole Road	Jail residency to loop road6 (Sambhaji Bridge - Baba Bhide Bridge)			18.51036, 73.83955	18.5157, 73.8441	-	1.0	-	-	-
798			Jail residency to loop road6 (Sambhaji Bridge - Baba Bhide Bridge)			18.51036, 73.83955	18.5157, 73.8441	-	1.0	-	-	-
799	ZONE 1	F. Yerwada - Kalas - Dhanori	Dhanori-Lohagaon Road (Defence Cooperative Housing Society - Anand Garden Mangal Karyalaya)			18.572719, 73.878561	18.577072, 73.880989	-	0.6	-	-	-
800			Dhanori-Lohagaon Road (Defence Cooperative Housing Society - Anand Garden Mangal Karyalaya)			18.572719, 73.878561	18.577072, 73.880989	-	0.6	-	-	-
801	ZONE 1	F. Yerwada - Kalas - Dhanori	Dhanori-Lohagaon Road (Near Vishrantwadi Lake - Vidushi Gyaanpeeth)			18.577072, 73.880989	18.582531, 73.883032	-	0.7	-	-	-
802			Dhanori-Lohagaon Road (Near Vishrantwadi Lake - Vidushi Gyaanpeeth)			18.577072, 73.880989	18.582531, 73.883032	-	0.7	-	-	-
803	ZONE 1	F. Yerwada - Kalas - Dhanori	Dhanori-Lohagaon Road (Shree Vitthal Mandi - Anand Garden Mangal Karyalaya)			18.582531, 73.883032	18.596761, 73.897844	-	2.1	-	-	-
804			Dhanori-Lohagaon Road (Shree Vitthal Mandi - Anand Garden Mangal Karyalaya)			18.582531, 73.883032	18.596761, 73.897844	-	2.1	-	-	-

Segment No.	Zone No.	Ward Office (Admin Wards)	ROAD / STREET NAME	LHS	RHS	LOCATION COORDINATES		ROAD LENGTH (IN KMS)				
						Start	End	Segregated (Dedicated) Retrofitted Existing Cycle Track	Segregated (Dedicated) Proposed Cycle Track	Proposed Painted Cycle Lane	Segregated (Dedicated) Proposed Greenway	Segregated Proposed Cycle Track (Merged with footpath)
805	ZONE 1	F. Yerwada - Kalas - Dhanori	Dhanori-Lohagaon Road (Karaoke Station - Shree Vitthal Mandi)			18.596761, 73.897844	18.597422,7 3.905765	-	0.8	-	-	-
806			Dhanori-Lohagaon Road (Karaoke Station - Shree Vitthal Mandi)			18.596761, 73.897844	18.597422,7 3.905765	-	0.8	-	-	-
807	ZONE 1	F. Yerwada - Kalas - Dhanori	Vadgaon Road (Bopkhel Road - Tata Wireless Company)			18.597303, 73.873249	18.599644, 73.873084	-	0.3	-	-	-
808			Vadgaon Road (Bopkhel Road - Tata Wireless Company)			18.597303, 73.873249	18.599644, 73.873084	-	0.3	-	-	-
809	ZONE 1	F. Yerwada - Kalas - Dhanori	Vadgaon Road (GREF Centre Main Gate - Bopkhel Road)			18.590672, 73.874501	18.597303, 73.873249	-	0.8	-	-	-
810			Vadgaon Road (GREF Centre Main Gate - Bopkhel Road)			18.590672, 73.874501	18.597303, 73.873249	-	0.8	-	-	-
811	ZONE 1	F. Yerwada - Kalas - Dhanori	Vadgaon Road (St. Gregorios Orthodox Church - GREF Centre Main Gate)			18.582000, 73.875252	18.590672, 73.874501	-	1.0	-	-	-
812			Vadgaon Road (St. Gregorios Orthodox Church - GREF Centre Main Gate)			18.582000, 73.875252	18.590672, 73.874501	-	1.0	-	-	-
813	ZONE 1	F. Yerwada - Kalas - Dhanori	Vadgaon Road (Vishrantwadi Petrol Pump - St. Gregorios Orthodox Church)			18.575399, 73.876648	18.582000, 73.875252	-	0.8	-	-	-
814			Vadgaon Road (Vishrantwadi Petrol Pump - St. Gregorios Orthodox Church)			18.575399, 73.876648	18.582000, 73.875252	-	0.8	-	-	-
815	ZONE 1	F. Yerwada - Kalas - Dhanori	Vadgaon Road (Vishrantwadi brts bus stop - Vishrantwadi Petrol Pump)			18.572603, 73.878156	18.575399, 73.876648	-	0.4	-	-	-
816			Vadgaon Road (Vishrantwadi brts bus stop - Vishrantwadi Petrol Pump)			18.572603, 73.878156	18.575399, 73.876649	-	0.4	-	-	-
817	ZONE 1	F. Yerwada - Kalas	Vadgaon Road (Vishrantwadi Police Station - Vishrantwadi brts bus stop)			18.56521, 73.87752	18.572603, 73.878156	-	1.0	-	-	-

Segment No.	Zone No.	Ward Office (Admin Wards)	ROAD / STREET NAME	LHS	RHS	LOCATION COORDINATES		ROAD LENGTH (IN KMS)				
						Start	End	Segregated (Dedicated) Retrofitted Existing Cycle Track	Segregated (Dedicated) Proposed Cycle Track	Proposed Painted Cycle Lane	Segregated (Dedicated) Proposed Greenway	Segregated Proposed Cycle Track (Merged with footpath)
818	ZONE 1	- Dhanori	Vadgaon Road (Vishrantwadi Police Station - Vishrantwadi brts bus stop)			18.56521, 73.87752	18.572603, 73.878156	-	1.0	-	-	-
819	ZONE 1	F. Yerwada - Kalas - Dhanori	Vadgaon Road (Anand Hardware & Electricals - VISHRATWADI POLICE STATION)			18.56521, 73.87752	18.56173, 73.87636	-	0.3	-	-	-
820			Vadgaon Road (Anand Hardware & Electricals - VISHRATWADI POLICE STATION)			18.56521, 73.87752	18.56173, 73.87636	-	0.3	-	-	-
821	ZONE 1	F. Yerwada - Kalas - Dhanori	Vadgaon Road (RTO PUNE - Anand Hardware & Electricals)			18.56173, 73.87636	18.557, 73.87533	-	0.6	-	-	-
822			Vadgaon Road (RTO PUNE - Anand Hardware & Electricals)			18.56173, 73.87636	18.557, 73.87533	-	0.6	-	-	-
823	ZONE 1	F. Yerwada - Kalas - Dhanori	Vishrantwadi-Airport Road (Vishrantwadi brts bus stop - RK Pure Veg Hotel)			18.572634, 73.878588	18.572959, 73.880838	0.3	-	-	-	-
824			Vishrantwadi-Airport Road (Vishrantwadi brts bus stop - RK Pure Veg Hotel)			18.572634, 73.878588	18.572959, 73.880838	0.3	-	-	-	-
825	ZONE 1	F. Yerwada - Kalas - Dhanori	Vishrantwadi-Airport Road (RK Pure Veg Hotel - Sai Mandir)			18.572959, 73.880838	18.573515, 73.885349	0.5	-	-	-	-
826			Vishrantwadi-Airport Road (RK Pure Veg Hotel - Sai Mandir)			18.572959, 73.880838	18.573515, 73.885349	0.5	-	-	-	-
827	ZONE 1	F. Yerwada - Kalas - Dhanori	Vishrantwadi-Airport Road (Sai mandir - Anand Eye Care Center Hospital)			18.573515, 73.885349	18.574093, 73.890501	0.6	-	-	-	-
828			Vishrantwadi-Airport Road (Sai mandir - Anand Eye Care Center Hospital)			18.573515, 73.885349	18.574093, 73.890501	0.6	-	-	-	-
829	ZONE 1	F. Yerwada - Kalas - Dhanori	Vishrantwadi-Airport Road (Anand Eye Care Center Hospital - 509 CHOWK)			18.574093, 73.890501	18.575460, 73.899334	1.0	-	-	-	-
830			Vishrantwadi-Airport Road (Anand Eye Care Center Hospital - 509 CHOWK)			18.574093, 73.890501	18.575460, 73.899334	1.0	-	-	-	-

Segment No.	Zone No.	Ward Office (Admin Wards)	ROAD / STREET NAME	LHS	RHS	LOCATION COORDINATES		ROAD LENGTH (IN KMS)				
						Start	End	Segregated (Dedicated) Retrofitted Existing Cycle Track	Segregated (Dedicated) Proposed Cycle Track	Proposed Painted Cycle Lane	Segregated (Dedicated) Proposed Greenway	Segregated Proposed Cycle Track (Merged with footpath)
831	ZONE 1	F. Yerwada - Kalas - Dhanori	Pratik Nagar Road (Pratik nagar society - Siddhivinayak Ganapati Mandir)			18.568611, 73.879495	18.568542, 73.882732	-	-	0.4	-	-
832			Pratik Nagar Road (Pratik nagar society - Siddhivinayak Ganapati Mandir)			18.568611, 73.879495	18.568542, 73.882732	-	-	0.4	-	-
833	ZONE 1	F. Yerwada - Kalas - Dhanori	Pratik Nagar Road (Siddhivinayak Ganapati Mandir - St. Antony's Malankara Catholic Church)			18.568542, 73.882732	18.568312, 73.885280	-	-	0.3	-	-
834			Pratik Nagar Road (Siddhivinayak Ganapati Mandir - St. Antony's Malankara Catholic Church)			18.568542, 73.882732	18.568312, 73.885280	-	-	0.3	-	-
835	ZONE 1	F. Yerwada - Kalas - Dhanori	Agrasen High School - Hijet Techno			18.555391, 73.880968	18.563873, 73.885132	-	1.3	-	-	-
836			Agrasen High School - Hijet Techno			18.555391, 73.880968	18.563873, 73.885132	-	1.3	-	-	-
837	ZONE 1	F. Yerwada - Kalas - Dhanori	Hijet Techno to Indian Oil Petrol Pump			18.563873, 73.885132	18.573335, 73.885034	-	1.1	-	-	-
838			Hijet Techno to Indian Oil Petrol Pump			18.563873, 73.885132	18.573335, 73.885035	-	1.1	-	-	-
839	ZONE 1	F. Yerwada - Kalas - Dhanori	Loop Road (AGARSEN HIGH SCHOOL - Hotel Om Sai)			18.55539, 73.8812	18.55286, 73.87961	-	-	0.4	-	-
840			Loop Road (AGARSEN HIGH SCHOOL - Hotel Om Sai)			18.55539, 73.8812	18.55286, 73.87961	-	-	0.4	-	-
841	ZONE 1	F. Yerwada - Kalas - Dhanori	Loop Nagar Road (RTO Vishrantwadi - Agrasen High School)			18.55692, 73.87557	18.55538, 73.88121	-	-	0.7	-	-
842			Loop Nagar Road (RTO Vishrantwadi - Agrasen High School)			18.55538, 73.88121	18.55692, 73.87557	-	-	0.7	-	-
843	ZONE 1	F. Yerwada - Kalas	Jail Press Road (Vithhal Rukmani Mandir - Shri Hanuman and shani Temple)			18.5631, 73.88669	18.56509, 73.89448	-	-	1.4	-	-

Segment No.	Zone No.	Ward Office (Admin Wards)	ROAD / STREET NAME	LHS	RHS	LOCATION COORDINATES		ROAD LENGTH (IN KMS)				
						Start	End	Segregated (Dedicated) Retrofitted Existing Cycle Track	Segregated (Dedicated) Proposed Cycle Track	Proposed Painted Cycle Lane	Segregated (Dedicated) Proposed Greenway	Segregated Proposed Cycle Track (Merged with footpath)
844	ZONE 1	- Dhanori	Jail Press Road (Vithhal Rukmani Mandir - Shri Hanuman and shani Temple)			18.5631, 73.88669	18.56509, 73.89448	-	-	1.4	-	-
845	ZONE 1	F. Yerwada - Kalas - Dhanori	Airport Road (NETAJI CHOWK - 509 chowk)			18.56495, 73.89422	18.575408, 73.899381	-	1.3	-	-	-
846			Airport Road (NETAJI CHOWK - 509 chowk)			18.56495, 73.89422	18.575408, 73.899381	-	1.3	-	-	-
847	ZONE 1	F. Yerwada - Kalas - Dhanori	Airport Road (YERWADA SUB POST OFFICE - SURABHI HOTEL)			18.56012, 73.89183	18.56489, 73.89418	-	0.6	-	-	-
848			Airport Road (YERWADA SUB POST OFFICE - SURABHI HOTEL)			18.56012, 73.89183	18.56489, 73.89418	-	0.6	-	-	-
849	ZONE 1	F. Yerwada - Kalas - Dhanori	Airport Road (Yerwada Central Jail - YERWADA SUB POST OFFICE)			18.5592, 73.89152	18.56012, 73.89183	-	0.1	-	-	-
850			Airport Road (Yerwada Central Jail - YERWADA SUB POST OFFICE)			18.5592, 73.89152	18.56012, 73.89183	-	0.1	-	-	-
851	ZONE 1	F. Yerwada - Kalas - Dhanori	Airport Road (NETAJI CHOWK - Yerwada Central Jail)			18.55265, 73.88963	18.5592, 73.89152	-	0.7	-	-	-
852			Airport Road (NETAJI CHOWK - Yerwada Central Jail)			18.55265, 73.88963	18.5592, 73.89152	-	0.7	-	-	-
853	ZONE 1	F. Yerwada - Kalas - Dhanori	Tank Road (Gyanraj Bakery - Samyak Indane Gas Distributor)			18.567037, 73.879073	18.568101, 73.877527	-	0.2	-	-	-
854			Tank Road (Gyanraj Bakery - Samyak Indane Gas Distributor)			18.567037, 73.879073	18.568101, 73.877527	-	0.2	-	-	-
855	ZONE 1	F. Yerwada - Kalas - Dhanori	Tank Road (Vision Plus - Jagatguru Mahashri Balmiki Samaj)			18.568101, 73.877527	18.5689, 73.87208	-	0.4	-	-	-
856			Tank Road (Vision Plus - Jagatguru Mahashri Balmiki Samaj)			18.568101, 73.877527	18.568704, 73.874119	-	0.4	-	-	-

Segment No.	Zone No.	Ward Office (Admin Wards)	ROAD / STREET NAME	LHS	RHS	LOCATION COORDINATES		ROAD LENGTH (IN KMS)				
						Start	End	Segregated (Dedicated) Retrofitted Existing Cycle Track	Segregated (Dedicated) Proposed Cycle Track	Proposed Painted Cycle Lane	Segregated (Dedicated) Proposed Greenway	Segregated Proposed Cycle Track (Merged with footpath)
857	ZONE 1	F. Yerwada - Kalas - Dhanori	Airport Road (GUNJAN CHOWK - NETAJI CHOWK)			18.54572, 73.88886	18.55265, 73.88963	-	0.7	-	-	-
858			Airport Road (GUNJAN CHOWK - NETAJI CHOWK)			18.54572, 73.88886	18.55265, 73.88963	-	0.7	-	-	-
859	ZONE 1	F. Yerwada - Kalas - Dhanori	Nagar Road (PARNAKUTI YERWADA CHOWK - GUNJAN CHOWK)			18.5451, 73.88469	18.54572, 73.88886	-	0.5	-	-	-
860			Nagar Road (PARNAKUTI YERWADA CHOWK - GUNJAN CHOWK)			18.5451, 73.88469	18.54572, 73.88886	-	0.5	-	-	-
861	ZONE 1	F. Yerwada - Kalas - Dhanori	Nagar Road (Police Station - PARNAKUTI YERWADA CHOWK)			18.54495, 73.88321	18.5451, 73.88469	-	0.2	-	-	-
862			Nagar Road (Police Station - PARNAKUTI YERWADA CHOWK)			18.54495, 73.88321	18.5451, 73.88469	-	0.2	-	-	-
863	ZONE 1	F. Yerwada - Kalas - Dhanori	Nagar Road (Akash Fast Food - Police Station)			18.54383, 73.88021	18.54495, 73.88321	-	0.4	-	-	-
864			Nagar Road (Akash Fast Food - Police Station)			18.54383, 73.88021	18.54495, 73.88321	-	0.4	-	-	-
865	ZONE 1	F. Yerwada - Kalas - Dhanori	Nagar Road (KENDRIYA VIDYALAYA BEG - Akash Fast Food)			18.54488, 73.87704	18.54383, 73.88021	-	0.4	-	-	-
866			Nagar Road (KENDRIYA VIDYALAYA BEG - Akash Fast Food)			18.54488, 73.87704	18.54383, 73.88021	-	0.4	-	-	-
867	ZONE 1	F. Yerwada - Kalas - Dhanori	Deccan College Road (OVER HEAD TANK - BOMBAY SAPPERS)			18.5486, 73.87117	18.54488, 73.87704	0.8	-	-	-	-
868			Deccan College Road (OVER HEAD TANK - BOMBAY SAPPERS)			18.5486, 73.87117	18.54488, 73.87704	0.8	-	-	-	-
869	ZONE 1	F. Yerwada - Kalas	Vadgaon Road (Khandoba Temple (Deccan College Road) - RTO PUNE)			18.557, 73.87533	18.54876, 73.87105	-	1.0	-	-	-

Segment No.	Zone No.	Ward Office (Admin Wards)	ROAD / STREET NAME	LHS	RHS	LOCATION COORDINATES		ROAD LENGTH (IN KMS)				
						Start	End	Segregated (Dedicated) Retrofitted Existing Cycle Track	Segregated (Dedicated) Proposed Cycle Track	Proposed Painted Cycle Lane	Segregated (Dedicated) Proposed Greenway	Segregated Proposed Cycle Track (Merged with footpath)
870	ZONE 1	- Dhanori	Vadgaon Road (Khandoba Temple (Deccan College Road) - RTO PUNE)			18.557, 73.87533	18.54876, 73.87105	-	1.0	-	-	-
871	ZONE 1	F. Yerwada - Kalas - Dhanori	Dr. Ambedkar Path (OVERHEAD WATER TANK - AMBEDKAR ROAD JUNCTION)			18.55226, 73.8733	18.55286, 73.87967	-	0.7	-	-	-
872			Dr. Ambedkar Path (OVERHEAD WATER TANK - AMBEDKAR ROAD JUNCTION)			18.55226, 73.8733	18.55286, 73.87967	-	0.7	-	-	-
873	ZONE 1	F. Yerwada - Kalas - Dhanori	Dr. Ambedkar Path (AMBEDKAR ROAD JUNCTION - Pune Golf Club Course)			18.55286, 73.87967	18.55295, 73.88701	-	1.0	-	-	-
874			Dr. Ambedkar Path (AMBEDKAR ROAD JUNCTION - Pune Golf Club Course)			18.55286, 73.87967	18.55295, 73.88701	-	1.0	-	-	-
875	ZONE 1	F. Yerwada - Kalas - Dhanori	Dr. Ambedkar Path (WATER TANK - SYNERGY)			18.55295, 73.88701	18.55265, 73.88963	-	0.3	-	-	-
876			Dr. Ambedkar Path (WATER TANK - SYNERGY)			18.55295, 73.88701	18.55265, 73.88963	-	0.3	-	-	-
877	ZONE 1	F. Yerwada - Kalas - Dhanori	Loop Road (RTO PUNE - AGARSEN HIGH SCHOOL)			18.557, 73.87533	18.55538, 73.88121	-	-	0.7	-	-
878			Loop Road (RTO PUNE - AGARSEN HIGH SCHOOL)			18.557, 73.87533	18.55538, 73.88121	-	-	0.7	-	-
879	ZONE 1	F. Yerwada - Kalas - Dhanori	Loop Road (DR. BABASAHEB AMBEDKAR ROAD JUNCTION- Dr Ambedkar Kala & Vanijya Mahavidyalaya)			18.55286, 73.87967	18.55038, 73.87879	-	0.3	-	-	-
880			Loop Road (DR. BABASAHEB AMBEDKAR ROAD JUNCTION- Dr Ambedkar Kala & Vanijya Mahavidyalaya)			18.55286, 73.87967	18.55038, 73.87879	-	0.3	-	-	-
881	ZONE 1	F. Yerwada - Kalas - Dhanori	Loop Road (Dr Ambedkar Kala & Vanijya Mahavidyalaya - KENDRIYA VIDYALAYA)			18.55038, 73.87879	18.54488, 73.87704	-	0.7	-	-	-
882			Loop Road (Dr Ambedkar Kala & Vanijya Mahavidyalaya - KENDRIYA VIDYALAYA)			18.55038, 73.87879	18.54488, 73.87704	-	0.7	-	-	-

Segment No.	Zone No.	Ward Office (Admin Wards)	ROAD / STREET NAME	LHS	RHS	LOCATION COORDINATES		ROAD LENGTH (IN KMS)				
						Start	End	Segregated (Dedicated) Retrofitted Existing Cycle Track	Segregated (Dedicated) Proposed Cycle Track	Proposed Painted Cycle Lane	Segregated (Dedicated) Proposed Greenway	Segregated Proposed Cycle Track (Merged with footpath)
883	ZONE 1	F. Yerwada - Kalas - Dhanori	Loop Road (NETAJI CHOWK - Shastri nagar chowk)			18.55265, 73.88963	18.55207, 73.89651	-	0.7	-	-	-
884			Loop Road (NETAJI CHOWK - Shastri nagar chowk)			18.55265, 73.88963	18.55207, 73.89651	-	0.7	-	-	-
885	ZONE 1	G. Nagar Road - Wadgaon sheri	Nagar Road (Gunjan Chowk - Yerwada Police Station)			18.54572, 73.88886	18.55207, 73.89651	-	1.1	-	-	-
886			Nagar Road (Gunjan Chowk - Yerwada Police Station)			18.54572, 73.88886	18.55207, 73.89651	-	1.1	-	-	-
887	ZONE 1	G. Nagar Road - Wadgaon sheri	Nagar Road (Opp. Kasturba Gandhi Garden on Nagar Road)			18.55207, 73.89651	18.55373, 73.9011	-	0.6	-	-	-
888			Nagar Road (Opp. Kasturba Gandhi Garden on Nagar Road)			18.55207, 73.89651	18.55373, 73.9011	-	0.6	-	-	-
889	ZONE 1	G. Nagar Road - Wadgaon sheri	Nagar Road (Opp. Kasturba Gandhi Garden - Ramwadi Jakat Naka BRT Stop)			18.55373, 73.9011	18.5553, 73.90589	-	0.6	-	-	-
890			Nagar Road (Opp. Kasturba Gandhi Garden - Ramwadi Jakat Naka BRT Stop)			18.55373, 73.9011	18.5553, 73.90589	-	0.6	-	-	-
891	ZONE 1	G. Nagar Road - Wadgaon sheri	Nagar Road (Ramwadi Jakat Naka - Novotel Pune)			18.5553, 73.90589	18.55875, 73.91136	-	0.7	-	-	-
892			Nagar Road (Ramwadi Jakat Naka - Novotel Pune)			18.5553, 73.90589	18.55875, 73.91136	-	0.7	-	-	-
893	ZONE 1	G. Nagar Road - Wadgaon sheri	Nagar Road (Novotel Pune - Viman Nagar Chowk)			18.55875, 73.91136	18.56101, 73.91801	-	0.8	-	-	-
894			Nagar Road (Novotel Pune - Viman Nagar Chowk)			18.55875, 73.91136	18.56101, 73.91801	-	0.8	-	-	-
895	ZONE 1	G. Nagar Road -	Nagar Road (Viman Nagar Chowk - D Mello Service Station)			18.56101, 73.91801	18.56253, 73.92719	-	1.0	-	-	-

Segment No.	Zone No.	Ward Office (Admin Wards)	ROAD / STREET NAME	LHS	RHS	LOCATION COORDINATES		ROAD LENGTH (IN KMS)				
						Start	End	Segregated (Dedicated) Retrofitted Existing Cycle Track	Segregated (Dedicated) Proposed Cycle Track	Proposed Painted Cycle Lane	Segregated (Dedicated) Proposed Greenway	Segregated Proposed Cycle Track (Merged with footpath)
896	ZONE 1	Wadgaon sheri	Nagar Road (Viman Nagar Chowk - D Mello Service Station)			18.56101, 73.91801	18.56253, 73.92719	-	1.0	-	-	-
897	ZONE 1	G. Nagar Road - Wadgaon sheri	Deepak Nitrate Road (Sahyadri Speciality Hospital Nagar Road)			18.55497, 73.8903	18.55416, 73.89681	-	0.7	-	-	-
898			Deepak Nitrate Road (Sahyadri Speciality Hospital Nagar Road)			18.55497, 73.8903	18.55416, 73.89681	-	0.7	-	-	-
899	ZONE 1	G. Nagar Road - Wadgaon sheri	North road (Katraj Dairy Milk - Yerwada Central Jail)			18.5578, 73.89724	18.55918, 73.89173	-	0.7	-	-	-
900			North road (Katraj Dairy Milk - Yerwada Central Jail)			18.5578, 73.89725	18.55918, 73.89174	-	0.7	-	-	-
901	ZONE 1	G. Nagar Road - Wadgaon sheri	Shastri Road (JAIL ROAD POLICE CHOWKI - Sai Baba Temple)			18.56509, 73.89448	18.56148, 73.89835	-	0.6	-	-	-
902			Shastri Road (JAIL ROAD POLICE CHOWKI - Sai Baba Temple)			18.56509, 73.89448	18.56148, 73.89835	-	0.6	-	-	-
903	ZONE 1	G. Nagar Road - Wadgaon sheri	Shastri Road (Sai Baba Temple - Nyati Infosys, Nagar Road link)			18.56148, 73.89835	18.55261, 73.89695	-	1.0	-	-	-
904			Shastri Road (Sai Baba Temple - Nyati Infosys, Nagar Road link)			18.56148, 73.89835	18.55261, 73.89695	-	1.0	-	-	-
905	ZONE 1	G. Nagar Road - Wadgaon sheri	New Airport Road (SYMBIOSIS - SIDDARTH NAGAR)			18.55585, 73.90656	18.565, 73.90706	-	1.0	-	-	-
906			New Airport Road (SYMBIOSIS - SIDDARTH NAGAR)			18.55585, 73.90657	18.565, 73.90707	-	1.0	-	-	-
907	ZONE 1	G. Nagar Road - Wadgaon sheri	New Airport Road (DOMESTIC AIRPORT GATE 1 - Dorabjee's)			18.565, 73.90707	18.57787, 73.90781	-	-	1.2	-	-
908			New Airport Road (DOMESTIC AIRPORT GATE 1 - Dorabjee's)			18.565, 73.90708	18.57787, 73.90782	-	-	1.2	-	-

Segment No.	Zone No.	Ward Office (Admin Wards)	ROAD / STREET NAME	LHS	RHS	LOCATION COORDINATES		ROAD LENGTH (IN KMS)				
						Start	End	Segregated (Dedicated) Retrofitted Existing Cycle Track	Segregated (Dedicated) Proposed Cycle Track	Proposed Painted Cycle Lane	Segregated (Dedicated) Proposed Greenway	Segregated Proposed Cycle Track (Merged with footpath)
909	ZONE 1	G. Nagar Road - Wadgaon sheri	New Airport Road Weikfeild Chowk - Airport Road			18.57787, 73.90781	18.5786, 73.90386	-	-	0.5	-	-
910			New Airport Road Weikfeild Chowk - Airport Road			18.57787, 73.90782	18.5786, 73.90387	-	-	0.5	-	-
911	ZONE 1	G. Nagar Road - Wadgaon sheri	Vishrantwadi-Airport Road (509 CHOWK - Sky Belvedere)			18.575460, 73.899334	18.577854, 73.902953	0.5	-	-	-	-
912			Vishrantwadi-Airport Road (509 CHOWK - Sky Belvedere)			18.575460, 73.899334	18.577854, 73.902953	0.5	-	-	-	-
913	ZONE 1	G. Nagar Road - Wadgaon sheri	Vishrantwadi-Airport Road (Sky Belvedere - WEIKIFIELD CHOWK)			18.577854, 73.902953	18.578635, 73.903946	0.2	-	-	-	-
914			Vishrantwadi-Airport Road (Sky Belvedere - WEIKIFIELD CHOWK)			18.577854, 73.902953	18.578635, 73.903946	0.2	-	-	-	-
915	ZONE 1	G. Nagar Road - Wadgaon sheri	Viman Nagar Avenue 2 (Nagar Road - Viman Nagar Road)			18.55946, 73.91359	18.56521, 73.91416	-	-	0.6	-	-
916			Viman Nagar Avenue 2 (Nagar Road - Viman Nagar Road)			18.55946, 73.91359	18.56521, 73.91416	-	-	0.6	-	-
917	ZONE 1	G. Nagar Road - Wadgaon sheri	Viman Nagar Avenue 1 (Nagar Road - Sakore Nagar Road)			18.55881, 73.91157	18.56191, 73.91187	-	-	0.3	-	-
918			Viman Nagar Avenue 1 (Nagar Road - Sakore Nagar Road)			18.55881, 73.91157	18.56191, 73.91187	-	-	0.3	-	-
919	ZONE 1	G. Nagar Road - Wadgaon sheri	Viman Nagar Rd (LUNKAD CORNER - Near Hanuman Temple)			18.565, 73.90706	18.56498, 73.91802	-	1.2	-	-	-
920			Viman Nagar Rd (LUNKAD CORNER - Near Hanuman Temple)			18.565, 73.90706	18.56498, 73.91802	-	1.2	-	-	-
921	ZONE 1	G. Nagar Road -	Viman Nagar Rd (Near Hanuman Temple - Viman Nagar Chowk)			18.56498, 73.91802	18.56117, 73.91805	-	0.5	-	-	-

Segment No.	Zone No.	Ward Office (Admin Wards)	ROAD / STREET NAME	LHS	RHS	LOCATION COORDINATES		ROAD LENGTH (IN KMS)				
						Start	End	Segregated (Dedicated) Retrofitted Existing Cycle Track	Segregated (Dedicated) Proposed Cycle Track	Proposed Painted Cycle Lane	Segregated (Dedicated) Proposed Greenway	Segregated Proposed Cycle Track (Merged with footpath)
922	ZONE 1	Wadgaon sheri	Viman Nagar Rd (Near Hanuman Temple - Viman Nagar Chowk)			18.56498, 73.91802	18.56117, 73.91805	-	0.5	-	-	-
923	ZONE 1	G. Nagar Road - Wadgaon sheri	Viman Nagar Road (Ganpati Chowk - Near Hanuman Temple)			18.56757, 73.91872	18.56498, 73.91802	-	0.3	-	-	-
924			Viman Nagar Road (Ganpati Chowk - Near Hanuman Temple)			18.56757, 73.91872	18.56498, 73.91802	-	0.3	-	-	-
925	ZONE 1	G. Nagar Road - Wadgaon sheri	Sakharam Veer Path (Soham Vegetables - Mahadu colony)			18.565116, 73.910845	18.568411, 73.910764	-	0.4	-	-	-
926			Sakharam Veer Path (Soham Vegetables - Mahadu colony)			18.565116, 73.910845	18.568411, 73.910764	-	0.4	-	-	-
927	ZONE 1	G. Nagar Road - Wadgaon sheri	Sakharam Veer Path (Mahadu colony - Little Millennium Viman Nagar Preschool)			18.568411, 73.910764	18.574697, 73.912379	-	0.8	-	-	-
928			Sakharam Veer Path (Mahadu colony - Little Millennium Viman Nagar Preschool)			18.568411, 73.910764	18.574697, 73.912379	-	0.8	-	-	-
929	ZONE 1	G. Nagar Road - Wadgaon sheri	Anand Vidyaniketan High school road (Panchvati Market - Ganpati Chowk)			18.5683, 73.91097	18.56757, 73.91872	-	0.8	-	-	-
930			Anand Vidyaniketan High school road (Panchvati Market - Ganpati Chowk)			18.5683, 73.91097	18.56757, 73.91872	-	0.8	-	-	-
931	ZONE 1	G. Nagar Road - Wadgaon sheri	Sakore Nagar Road (BG Sakore Chk - Viman Nagar Ave 1)			18.56237, 73.90682	18.56191, 73.91187	-	-	0.5	-	-
932			Sakore Nagar Road (BG Sakore Chk - Viman Nagar Ave 1)			18.56237, 73.90682	18.56191, 73.91187	-	-	0.5	-	-
933	ZONE 1	G. Nagar Road - Wadgaon sheri	Sakore Nagar Road (Viman Nagar Ave 1 - Viman Nagar Ave 2)			18.56191, 73.91187	18.56175, 73.91373	-	-	0.2	-	-
934			Sakore Nagar Road (Viman Nagar Ave 1 - Viman Nagar Ave 2)			18.56191, 73.91187	18.56175, 73.91373	-	-	0.2	-	-

Segment No.	Zone No.	Ward Office (Admin Wards)	ROAD / STREET NAME	LHS	RHS	LOCATION COORDINATES		ROAD LENGTH (IN KMS)				
						Start	End	Segregated (Dedicated) Retrofitted Existing Cycle Track	Segregated (Dedicated) Proposed Cycle Track	Proposed Painted Cycle Lane	Segregated (Dedicated) Proposed Greenway	Segregated Proposed Cycle Track (Merged with footpath)
935	ZONE 1	G. Nagar Road - Wadgaon sheri	Phoenix Boundary Road - 2 (Phoenix Mall - Viman Nagar Road)			18.56162, 73.91798	18.56364, 73.91397	-	-	0.5	-	-
936			Phoenix Boundary Road - 2 (Phoenix Mall - Viman Nagar Road)			18.56162, 73.91798	18.56364, 73.91397	-	-	0.5	-	-
937	ZONE 1	G. Nagar Road - Wadgaon sheri	Nagar Road (D Mello Service Station - LIC of India)			18.56253, 73.92719	18.5632, 73.93469	-	0.9	-	-	-
938			Nagar Road (D Mello Service Station - LIC of India)			18.56253, 73.92719	18.5632, 73.93469	-	0.9	-	-	-
939	ZONE 1	G. Nagar Road - Wadgaon sheri	Nagar Road (LIC of India - Bypass Chowk)			18.5632, 73.93469	18.56214, 73.93844	-	0.5	-	-	-
940			Nagar Road (LIC of India - Bypass Chowk)			18.5632, 73.93469	18.56214, 73.93844	-	0.5	-	-	-
941	ZONE 1	G. Nagar Road - Wadgaon sheri	Nagar Road (Bypass Chowk - A1-Auto Garage)			18.56214, 73.93844	18.56753, 73.94844	-	1.5	-	-	-
942			Nagar Road (Bypass Chowk - A1-Auto Garage)			18.56214, 73.93844	18.56753, 73.94844	-	1.5	-	-	-
943	ZONE 1	G. Nagar Road - Wadgaon sheri	Old Mundhwa Road (SANTH TUKARAM DUDH DAIRY - KHANDESHI MARATHA HOTEL)			18.56259, 73.92799	18.54542, 73.93066	-	1.9	-	-	-
944			Old Mundhwa Road (SANTH TUKARAM DUDH DAIRY - KHANDESHI MARATHA HOTEL)			18.56259, 73.92799	18.54542, 73.93066	-	1.9	-	-	-
945	ZONE 1	G. Nagar Road - Wadgaon sheri	Old Mundhwa Road (KHANDESHI MARATHA HOTEL - Sai Chowk)			18.54542, 73.93066	18.53988, 73.93181	-	0.6	-	-	-
946			Old Mundhwa Road (KHANDESHI MARATHA HOTEL - Sai Chowk)			18.54542, 73.93066	18.53988, 73.93181	-	0.6	-	-	-
947	ZONE 1	G. Nagar Road -	Old Mundhwa Road (Sai Chowk - Sainath Nagar Chowk)			18.53988, 73.93181	18.53985, 73.93446	-	0.3	-	-	-

Segment No.	Zone No.	Ward Office (Admin Wards)	ROAD / STREET NAME	LHS	RHS	LOCATION COORDINATES		ROAD LENGTH (IN KMS)				
						Start	End	Segregated (Dedicated) Retrofitted Existing Cycle Track	Segregated (Dedicated) Proposed Cycle Track	Proposed Painted Cycle Lane	Segregated (Dedicated) Proposed Greenway	Segregated Proposed Cycle Track (Merged with footpath)
948	ZONE 1	Wadgaon sheri	Old Mundhwa Road (Sai Chowk - Sainath Nagar Chowk)			18.53988, 73.93181	18.53985, 73.93446	-	0.3	-	-	-
949	ZONE 1	G. Nagar Road - Wadgaon sheri	Kharadi Road (Near ICICI Bank Atm - GOVINDAS CHATS)			18.56296, 73.9312	18.55553, 73.93397	-	1.2	-	-	-
950			Kharadi Road (Near ICICI Bank Atm - GOVINDAS CHATS)			18.56296, 73.9312	18.55553, 73.93397	-	1.2	-	-	-
951	ZONE 1	G. Nagar Road - Wadgaon sheri	Kharadi Road (GOVINDAS CHATS - kharadi chowk)			18.55553, 73.93397	18.55261, 73.93735	-	0.3	-	-	-
952			Kharadi Road (GOVINDAS CHATS - kharadi chowk)			18.55553, 73.93397	18.55261, 73.93735	-	0.3	-	-	-
953	ZONE 1	G. Nagar Road - Wadgaon sheri	Kharadi Road (Kharadi chowk - Serra International PreSchool)			18.55261, 73.93735	18.55115, 73.93918	-	0.3	-	-	-
954			Kharadi Road (Kharadi chowk - Serra International PreSchool)			18.55261, 73.93735	18.55115, 73.93918	-	0.3	-	-	-
955	ZONE 1	G. Nagar Road - Wadgaon sheri	Kharadi Road (Serra International PreSchool - Gagan Sweet)			18.55115, 73.93918	18.5501, 73.93963	-	0.1	-	-	-
956			Kharadi Road (Serra International PreSchool - Gagan Sweet)			18.55115, 73.93918	18.5501, 73.93963	-	0.1	-	-	-
957	ZONE 1	G. Nagar Road - Wadgaon sheri	Magarpatta Road (Bypass Chowk - kharadi chowk)			18.56214, 73.93844	18.55261, 73.93735	-	1.1	-	-	-
958			Magarpatta Road (Bypass Chowk - kharadi chowk)			18.56214, 73.93844	18.55261, 73.93735	-	1.1	-	-	-
959	ZONE 1	G. Nagar Road - Wadgaon sheri	Magarpatta Road (Kharadi chowk - Near FURNITURE CITY)			18.55261, 73.93735	18.53767, 73.93406	-	1.7	-	-	-
960			Magarpatta Road (Kharadi chowk - Near FURNITURE CITY)			18.55261, 73.93735	18.53767, 73.93406	-	1.7	-	-	-

Segment No.	Zone No.	Ward Office (Admin Wards)	ROAD / STREET NAME	LHS	RHS	LOCATION COORDINATES		ROAD LENGTH (IN KMS)				
						Start	End	Segregated (Dedicated) Retrofitted Existing Cycle Track	Segregated (Dedicated) Proposed Cycle Track	Proposed Painted Cycle Lane	Segregated (Dedicated) Proposed Greenway	Segregated Proposed Cycle Track (Merged with footpath)
961	ZONE 1	G. Nagar Road - Wadgaon sheri	Magarpatta Road (Near FURNITURE CITY - Mundhwa Bridge)			18.53767, 73.93406	18.53514, 73.93354	-	0.3	-	-	-
962			Magarpatta Road (Near FURNITURE CITY - Mundhwa Bridge)			18.53767, 73.93406	18.53514, 73.93354	-	0.3	-	-	-
963	ZONE 1	G. Nagar Road - Wadgaon sheri	Kharadi South Main Road (Hydrabadi Biryani house - Jay Hanuman Rasvanti Gruh)			18.55058, 73.93685	18.548406, 73.945697	-	1.0	-	-	-
964			Kharadi South Main Road (Hydrabadi Biryani house - Jay Hanuman Rasvanti Gruh)			18.55058, 73.93685	18.548406, 73.945697	-	1.0	-	-	-
965	ZONE 1	G. Nagar Road - Wadgaon sheri	Kharadi South Main Road (Lord Hanuman Temple - Jay Hanuman Rasvanti Gruh)			18.548406, 73.945697	18.54844, 73.94709	-	0.1	-	-	-
966			Kharadi South Main Road (Lord Hanuman Temple - Jay Hanuman Rasvanti Gruh)			18.548406, 73.945697	18.54844, 73.94709	-	0.1	-	-	-
967	ZONE 1	G. Nagar Road - Wadgaon sheri	Fountain Road (Lord Hanuman Temple - Janak Baba Dargah)			18.54844, 73.94709	18.56485, 73.9438	-	1.9	-	-	-
968			Fountain Road (Lord Hanuman Temple - Janak Baba Dargah)			18.54844, 73.94709	18.56485, 73.9438	-	1.9	-	-	-
969	ZONE 1	G. Nagar Road - Wadgaon sheri	HDFC Bank ATM - Eknath Pathare Vasti			18.559481, 73.931131	18.559490, 73.935579	-	-	0.5	-	-
970			HDFC Bank ATM - Eknath Pathare Vasti			18.559481, 73.931131	18.559490, 73.935579	-	-	0.5	-	-
971	ZONE 1	G. Nagar Road - Wadgaon sheri	Triveni Fish Market - Berry Poppins Kids			18.558000, 73.931486	18.557899, 73.937934	-	-	0.7	-	-
972			Triveni Fish Market - Berry Poppins Kids			18.558000, 73.931486	18.557899, 73.937934	-	-	0.7	-	-
973	ZONE 1	G. Nagar Road -	Ganesh Nagar Road (Rosary Jr. College - Hanunan Chowk)			18.55737, 73.92813	18.55717, 73.92616	-	-	0.3	-	-

Segment No.	Zone No.	Ward Office (Admin Wards)	ROAD / STREET NAME	LHS	RHS	LOCATION COORDINATES		ROAD LENGTH (IN KMS)				
						Start	End	Segregated (Dedicated) Retrofitted Existing Cycle Track	Segregated (Dedicated) Proposed Cycle Track	Proposed Painted Cycle Lane	Segregated (Dedicated) Proposed Greenway	Segregated Proposed Cycle Track (Merged with footpath)
974	ZONE 1	Wadgaon sheri	Ganesh Nagar Road (Rosary Jr. College - Hanunan Chowk)			18.55737, 73.92813	18.55717, 73.92616	-	-	0.3	-	-
975	ZONE 1	G. Nagar Road - Wadgaon sheri	Ganesh Nagar Road (Hanunan Chowk - anand park chowk)			18.55717, 73.92616	18.55261, 73.92602	-	-	0.6	-	-
976			Ganesh Nagar Road (Hanunan Chowk - anand park chowk)			18.55717, 73.92616	18.55261, 73.92602	-	-	0.6	-	-
977	ZONE 1	G. Nagar Road - Wadgaon sheri	Anand Park Chowk - Om Shanti Lunch home			18.552783, 73.925143	18.55169, 73.92495	-	-	0.1	-	-
978			Anand Park Chowk - Om Shanti Lunch home			18.552783, 73.925144	18.55169, 73.92496	-	-	0.1	-	-
979	ZONE 1	G. Nagar Road - Wadgaon sheri	Om Shanti Lunch home - Wadagaon Sheri Muncipal Corportion			18.55169, 73.92496	18.54392, 73.92342	-	-	0.1	-	-
980			Om Shanti Lunch home - Wadagaon Sheri Muncipal Corportion			18.55169, 73.92497	18.54392, 73.92343	-	-	0.1	-	-
981	ZONE 1	G. Nagar Road - Wadgaon sheri	Wadagaon Sheri Muncipal Corportion - Sainath Nagar			18.54392, 73.92343	18.543735, 73.931069	-	-	0.9	-	-
982			Wadagaon Sheri Muncipal Corportion - Sainath Nagar			18.54392, 73.92344	18.543735, 73.931069	-	-	0.9	-	-
983	ZONE 1	G. Nagar Road - Wadgaon sheri	Kharadi Road (Hotel Al-Zaika - Konark Splendour Society)			18.55839, 73.91139	18.55039, 73.91859	-	-	0.2	-	-
984			Kharadi Road (Hotel Al-Zaika - Konark Splendour Society)			18.55839, 73.91139	18.55039, 73.91859	-	-	0.2	-	-
985	ZONE 1	G. Nagar Road - Wadgaon sheri	Kharadi Road (Konark Splendour Society - Sankalp Hall)			18.55039, 73.91859	18.54806, 73.92015	-	-	0.5	-	-
986			Kharadi Road (Konark Splendour Society - Sankalp Hall)			18.55039, 73.91859	18.54806, 73.92015	-	-	0.5	-	-

Segment No.	Zone No.	Ward Office (Admin Wards)	ROAD / STREET NAME	LHS	RHS	LOCATION COORDINATES		ROAD LENGTH (IN KMS)				
						Start	End	Segregated (Dedicated) Retrofitted Existing Cycle Track	Segregated (Dedicated) Proposed Cycle Track	Proposed Painted Cycle Lane	Segregated (Dedicated) Proposed Greenway	Segregated Proposed Cycle Track (Merged with footpath)
987	ZONE 1	G. Nagar Road - Wadgaon sheri	Kharadi Road (Sankalp Hall - AUDUMBER ELECTRICALS, Saikrupa Housing Society)			18.54806, 73.92015	18.542832, 73.923474	-	-	0.7	-	-
988			Kharadi Road (Sankalp Hall - AUDUMBER ELECTRICALS, Saikrupa Housing Society)			18.54806, 73.92015	18.542832, 73.923475	-	-	0.7	-	-
989	ZONE 1	G. Nagar Road - Wadgaon sheri	Wadgaon Sheri Road (Maulik Chowk - St. Arnold's Central School)			18.55239, 73.906	18.54948, 73.91413	-	1.0	-	-	-
990			Wadgaon Sheri Road (Maulik Chowk - St. Arnold's Central School)			18.55239, 73.906	18.54948, 73.91413	-	1.0	-	-	-
991	ZONE 1	G. Nagar Road - Wadgaon sheri	Wadgaon Sheri Road (St. Arnold's Central School - Chatrapati maharaj shivaji Chowk)			18.54948, 73.91413	18.54918, 73.91817	-	0.5	-	-	-
992			Wadgaon Sheri Road (St. Arnold's Central School - Chatrapati maharaj shivaji Chowk)			18.54948, 73.91413	18.54918, 73.91817	-	0.5	-	-	-
993	ZONE 1	G. Nagar Road - Wadgaon sheri	East Eve Road (MLA Jagdish Mulik Office - Polka Dots)			18.55508, 73.90623	18.55378, 73.90612	-	0.2	-	-	-
994			East Eve Road (MLA Jagdish Mulik Office - Polka Dots)			18.55508, 73.90623	18.55378, 73.90612	-	0.2	-	-	-
995	ZONE 1	G. Nagar Road - Wadgaon sheri	East Eve Road (Polka Dots - Gold's Gym)			18.55378, 73.90612	18.54313, 73.90505	-	1.2	-	-	-
996			East Eve Road (Polka Dots - Gold's Gym)			18.55378, 73.90612	18.54313, 73.90505	-	1.2	-	-	-
997	ZONE 1	G. Nagar Road - Wadgaon sheri	East Eve Road (Gold's Gym - HH Aga Khan Bridge)			18.54313, 73.90505	18.54054, 73.90422	-	0.3	-	-	-
998			East Eve Road (Gold's Gym - HH Aga Khan Bridge)			18.54313, 73.90505	18.54054, 73.90422	-	0.3	-	-	-
999	ZONE 1	G. Nagar Road -	Vithalrao Vandekar Road (Gold's Gym - HSBC Technology India)			18.54313, 73.90505	18.54457, 73.89712	-	-	0.9	-	-

Segment No.	Zone No.	Ward Office (Admin Wards)	ROAD / STREET NAME	LHS	RHS	LOCATION COORDINATES		ROAD LENGTH (IN KMS)				
						Start	End	Segregated (Dedicated) Retrofitted Existing Cycle Track	Segregated (Dedicated) Proposed Cycle Track	Proposed Painted Cycle Lane	Segregated (Dedicated) Proposed Greenway	Segregated Proposed Cycle Track (Merged with footpath)
1000	ZONE 1	Wadgaon sheri	Vithalrao Vandekar Road (Gold's Gym - HSBC Technology India)			18.54313, 73.90505	18.54457, 73.89712	-	-	0.9	-	-
1001	ZONE 1	G. Nagar Road - Wadgaon sheri	Vithalrao Vandekar Road (HSBC Technology India - Cybage Software Private Limited)			18.54457, 73.89712	18.54746, 73.89758	-	-	0.4	-	-
1002			Vithalrao Vandekar Road (HSBC Technology India - Cybage Software Private Limited)			18.54457, 73.89712	18.54746, 73.89758	-	-	0.4	-	-
1003	ZONE 1	G. Nagar Road - Wadgaon sheri	Vithalrao Vandekar Road (Cybage Software Private Limited - Sanjay Hyundai)			18.54746, 73.89759	18.55239, 73.89744	-	-	0.7	-	-
1004			Vithalrao Vandekar Road (Cybage Software Private Limited - Sanjay Hyundai)			18.54746, 73.89759	18.55239, 73.89744	-	-	0.7	-	-
1005	ZONE 1	G. Nagar Road - Wadgaon sheri	Coyaji Road (Cybage Software Private Limited - Gold Adlab Chowk)			18.54746, 73.89758	18.54593, 73.90603	-	-	1.0	-	-
1006			Coyaji Road (Cybage Software Private Limited - Gold Adlab Chowk)			18.54746, 73.89758	18.54593, 73.90603	-	-	1.0	-	-
1007	ZONE 1	G. Nagar Road - Wadgaon sheri	North Avenue (Kalyani nagar Chowk - Near Hitebar)			18.54703, 73.90015	18.54866, 73.90578	-	-	0.9	-	-
1008			North Avenue (Kalyani nagar Chowk - Near Hitebar)			18.54703, 73.90015	18.54866, 73.90578	-	-	0.9	-	-
1009	ZONE 1	E. Dhole Patil	East Eve Road (HH Aga Khan Bridge - Zakaria Masjid)			18.54054, 73.90422	18.53924, 73.90381	-	0.2	-	-	-
1010			East Eve Road (HH Aga Khan Bridge - Zakaria Masjid)			18.54054, 73.90422	18.53924, 73.90381	-	0.2	-	-	-
1011	ZONE 1	E. Dhole Patil	North Main Road KP (WESTIN PUNE - SPICE KOLHAPUR)			18.53924, 73.90381	18.53592, 73.91081	-	0.9	-	-	-
1012			North Main Road KP (WESTIN PUNE - SPICE KOLHAPUR)			18.53924, 73.90381	18.53592, 73.91081	-	0.9	-	-	-

Segment No.	Zone No.	Ward Office (Admin Wards)	ROAD / STREET NAME	LHS	RHS	LOCATION COORDINATES		ROAD LENGTH (IN KMS)				
						Start	End	Segregated (Dedicated) Retrofitted Existing Cycle Track	Segregated (Dedicated) Proposed Cycle Track	Proposed Painted Cycle Lane	Segregated (Dedicated) Proposed Greenway	Segregated Proposed Cycle Track (Merged with footpath)
1013	ZONE 1	E. Dhole Patil	North Main Road KP (SPICE KOLHAPUR - BRTS JUNCTION)			18.53592, 73.91081	18.53225, 73.91714	-	0.8	-	-	-
1014			North Main Road KP (SPICE KOLHAPUR - BRTS JUNCTION)			18.53592, 73.91081	18.53225, 73.91714	-	0.8	-	-	-
1015	ZONE 1	E. Dhole Patil	Ghorpadi Road (Koregaon Park Annexe)			18.52957, 73.90237	18.529866, 73.905998	-	0.5	-	-	-
1016			Ghorpadi Road (Koregaon Park Annexe)			18.52957, 73.90238	18.529866, 73.905999	-	0.5	-	-	-
1017	ZONE 1	E. Dhole Patil	Ghorpadi Road (Territorial Army Group Headquarters - SPRING BLOSSOM)			18.529866, 73.905998	18.53085, 73.91209	-	0.7	-	-	-
1018			Ghorpadi Road (Territorial Army Group Headquarters - SPRING BLOSSOM)			18.529866, 73.905998	18.53085, 73.91209	-	0.7	-	-	-
1019	ZONE 1	E. Dhole Patil	Ghorpadi Road (SPRING BLOSSOM - GAIKWAD WASTI)			18.53085, 73.91209	18.53225, 73.91714	-	0.6	-	-	-
1020			Ghorpadi Road (SPRING BLOSSOM - GAIKWAD WASTI)			18.53085, 73.91209	18.53225, 73.91714	-	0.6	-	-	-
1021	ZONE 1	E. Dhole Patil	S Main Road Lane number 5 (O HOTEL FOUNTAIN - Café Cofee Day)			18.53285, 73.88579	18.53914, 73.90026	-	2.3	-	-	-
1022			S Main Road Lane number 5 (O HOTEL FOUNTAIN - Café Cofee Day)			18.53285, 73.88579	18.53914, 73.90026	-	2.3	-	-	-
1023	ZONE 1	E. Dhole Patil	Koregaon Park Road (PARNA KUTI CHOWK - Yerwada Bridge)			18.5451, 73.88469	18.54294, 73.88522	-	0.3	-	-	-
1024			Koregaon Park Road (PARNA KUTI CHOWK - Yerwada Bridge)			18.5451, 73.88469	18.54294, 73.88522	-	0.3	-	-	-
1025	ZONE 1	E. Dhole Patil	Koregaon Park Road (Yerwada Bridge - BUDHRANI BUS STAND)			18.54501, 73.88466	18.54145, 73.88546	-	0.2	-	-	-

Segment No.	Zone No.	Ward Office (Admin Wards)	ROAD / STREET NAME	LHS	RHS	LOCATION COORDINATES		ROAD LENGTH (IN KMS)				
						Start	End	Segregated (Dedicated) Retrofitted Existing Cycle Track	Segregated (Dedicated) Proposed Cycle Track	Proposed Painted Cycle Lane	Segregated (Dedicated) Proposed Greenway	Segregated Proposed Cycle Track (Merged with footpath)
1026	ZONE 1	E. Dhole Patil	Koregaon Park Road (Yerwada Bridge - BUDHRANI BUS STAND)			18.54501, 73.88467	18.54145, 73.88546	-	0.2	-	-	-
1027	ZONE 1	E. Dhole Patil	Koregaon Park Road (BUDHRANI BUS STAND - O HOTEL FOUNTAIN)			18.54145, 73.88546	18.53285, 73.88579	-	1.0	-	-	-
1028			Koregaon Park Road (BUDHRANI BUS STAND - O HOTEL FOUNTAIN)			18.54145, 73.88546	18.53285, 73.88579	-	1.0	-	-	-
1029	ZONE 1	E. Dhole Patil	Mangaldas Road (J N Petit Technical High School Pune - Dole patil chowk)			18.538, 73.88544	18.53483, 73.87958	-	0.6	-	-	-
1030			Mangaldas Road (J N Petit Technical High School Pune - Dole patil chowk)			18.538, 73.88544	18.53483, 73.87959	-	0.6	-	-	-
1031	ZONE 1	E. Dhole Patil	Bund Garden Road (Jahangir Hospital - Wadia College Chowk)			18.53083, 73.87557	18.53389, 73.87884	-	0.5	-	-	-
1032			Bund Garden Road (Jahangir Hospital - Wadia College Chowk)			18.53083, 73.87557	18.53389, 73.87884	-	0.5	-	-	-
1033	ZONE 1	E. Dhole Patil	Bund Garden Road (Wadia College Chowk - Kewal Medico)			18.53389, 73.87884	18.53983, 73.88279	-	0.8	-	-	-
1034			Bund Garden Road (Wadia College Chowk - Kewal Medico)			18.53389, 73.87884	18.53983, 73.88279	-	0.8	-	-	-
1035	ZONE 1	E. Dhole Patil	Bund Garden Road (Kewal Medicos -on akluj phule nagar rd)			18.53983, 73.88279	18.54286, 73.8838	-	0.4	-	-	-
1036			Bund Garden Road (Kewal Medicos -on akluj phule nagar rd)			18.53983, 73.88279	18.54286, 73.8838	-	0.4	-	-	-
1037	ZONE 1	E. Dhole Patil	Bund Garden Road (Wadia College Chowk - Ice House)			18.53389, 73.87884	18.53022, 73.87919	-	0.4	-	-	-
1038			Bund Garden Road (Wadia College Chowk - Ice House)			18.53389, 73.87884	18.53022, 73.87919	-	0.4	-	-	-

Segment No.	Zone No.	Ward Office (Admin Wards)	ROAD / STREET NAME	LHS	RHS	LOCATION COORDINATES		ROAD LENGTH (IN KMS)				
						Start	End	Segregated (Dedicated) Retrofitted Existing Cycle Track	Segregated (Dedicated) Proposed Cycle Track	Proposed Painted Cycle Lane	Segregated (Dedicated) Proposed Greenway	Segregated Proposed Cycle Track (Merged with footpath)
1039	ZONE 1	E. Dhole Patil	Tadiwala Road (Ajay medical - catholic church)			18.53472, 73.87377	18.53019, 73.87485	-	-	0.5	-	-
1040			Tadiwala Road (Ajay medical - catholic church)			18.53472, 73.87377	18.53019, 73.87486	-	-	0.5	-	-
1041	ZONE 1	E. Dhole Patil	BS Dhole Patil Path (Ajay medical - tarun vikas mandal chowk)			18.53472, 73.87377	18.53499, 73.87616	-	-	0.3	-	-
1042			BS Dhole Patil Path (Ajay medical - tarun vikas mandal chowk)			18.53472, 73.87377	18.53499, 73.87616	-	-	0.3	-	-
1043	ZONE 1	E. Dhole Patil	BS Dhole Patil Path (tarun vikas mandal chowk - Dole patil chowk)			18.53499, 73.87616	18.53477, 73.87952	-	-	0.4	-	-
1044			BS Dhole Patil Path (tarun vikas mandal chowk - Dole patil chowk)			18.53499, 73.87616	18.53477, 73.87952	-	-	0.4	-	-
1045	ZONE 1	E. Dhole Patil	Chhatrapati Shahu Maharaj Road (Boat Club Road - Ramabai Ambedkar Road)			18.53875, 73.87556	18.53506, 73.8762	-	-	0.4	-	-
1046			Chhatrapati Shahu Maharaj Road (Boat Club Road - Ramabai Ambedkar Road)			18.53875, 73.87556	18.53506, 73.8762	-	-	0.4	-	-
1047	ZONE 1	E. Dhole Patil	Boat Club Road (Ducati - Bavaria Motors -Mainland china)			18.53983, 73.88279	18.53875, 73.87556	-	-	0.8	-	-
1048			Boat Club Road (Ducati - Bavaria Motors -Mainland china)			18.53983, 73.88279	18.53875, 73.87556	-	-	0.8	-	-
1049	ZONE 1	E. Dhole Patil	B T Kawade Road (Satvik Pure Veg - B.F.C.ROAD)	One Way		18.51573, 73.90722	18.52926, 73.90605	-	2.0	-	-	-
1050	-	-	PARVATI ROAD (Golibar Traffic - Infab Associates)			18.502826, 73.878710	18.482844, 73.890963	-	2.7	-	-	-
1051			PARVATI ROAD (Golibar Traffic - Infab Associates)			18.502826, 73.878710	18.482844, 73.890963	-	2.7	-	-	-

Segment No.	Zone No.	Ward Office (Admin Wards)	ROAD / STREET NAME	LHS	RHS	LOCATION COORDINATES		ROAD LENGTH (IN KMS)				
						Start	End	Segregated (Dedicated) Retrofitted Existing Cycle Track	Segregated (Dedicated) Proposed Cycle Track	Proposed Painted Cycle Lane	Segregated (Dedicated) Proposed Greenway	Segregated Proposed Cycle Track (Merged with footpath)
1052	-	-	S DORABJEE PADMALI ROAD (Cafe R.S - Mahadev Electronics)			18.507147, 73.878500	18.507401, 73.877313	-	-	0.2	-	-
1053	-	-	S DORABJEE PADMALI ROAD (Cafe R.S - Mahadev Electronics)			18.507147, 73.878500	18.507401, 73.877313	-	-	0.2	-	-
1054	-	-	Indira Chowk Road (Mumbai Hwy - Golibar Traffic)			18.5068, 73.87914	18.50652, 73.88425	-	1.0	-	-	-
1055	-	-	Indira Chowk Road (Mumbai Hwy - Golibar Traffic)			18.5068, 73.87915	18.50652, 73.88426	-	1.0	-	-	-
1056	-	-	Shankar Seth Road (Oyster And Pearl Meera Hospital - Indra Gandhi Chowk)			18.50215, 73.87513	18.50287, 73.87871	-	0.4	-	-	-
1057	-	-	Shankar Seth Road (Oyster And Pearl Meera Hospital - Indra Gandhi Chowk)			18.50215, 73.87513	18.50287, 73.87871	-	0.4	-	-	-
1058	-	-	Shankar Seth Road (Indra Gandhi Chowk - Mama Devi Chowk)			18.50287, 73.87871	18.5065, 73.88424	-	0.7	-	-	-
1059	-	-	Shankar Seth Road (Indra Gandhi Chowk - Mama Devi Chowk)			18.50287, 73.87871	18.5065, 73.88424	-	0.7	-	-	-
1060	-	-	Solapur Road (Prince of Wales Dr Rd)			18.506521, 73.898424	18.506447, 73.902315	0.4	-	-	-	-
1061	-	-	Solapur Road (Prince of Wales Dr Rd)			18.506521, 73.898424	18.506447, 73.902315	0.4	-	-	-	-
1062	-	-	Solapur Road (Mama Devi Chowk - Bhairabanala Police Chowki)			18.50652, 73.88425	18.50654, 73.89843	-	1.5	-	-	-
1063	-	-	Solapur Road (Mama Devi Chowk - Bhairabanala Police Chowki)			18.50652, 73.88425	18.50654, 73.89843	-	1.5	-	-	-
1064	-	-	Wanowrie Road (Prince of Wales Dr Rd - SOLAPUR ROAD)			18.498956, 73.895446	18.506479, 73.884340	-	1.5	-	-	-

Segment No.	Zone No.	Ward Office (Admin Wards)	ROAD / STREET NAME	LHS	RHS	LOCATION COORDINATES		ROAD LENGTH (IN KMS)				
						Start	End	Segregated (Dedicated) Retrofitted Existing Cycle Track	Segregated (Dedicated) Proposed Cycle Track	Proposed Painted Cycle Lane	Segregated (Dedicated) Proposed Greenway	Segregated Proposed Cycle Track (Merged with footpath)
1065	-	-	Wanowrie Road (Prince of Wales Dr Rd - SOLAPUR ROAD)			18.498956, 73.895446	18.506479, 73.884340	-	1.5	-	-	-
1066	-	-	VR SHINDE ROAD (Kondhwa Chowk - Wanorie Police Chowki)			18.48584, 73.88922	18.498967, 73.895446	-	1.9	-	-	-
1067	-	-	VR SHINDE ROAD (Kondhwa Chowk - Wanorie Police Chowki)			18.48584, 73.88922	18.498967, 73.895446	-	1.9	-	-	-
1068	-	-	Salisbury Park Road (Mysore Junction - PCDA)			18.49711, 73.87689	18.49959, 73.87981	-	0.5	-	-	-
1069	-	-	Salisbury Park Road (Mysore Junction - PCDA)			18.49711, 73.87689	18.49959, 73.87981	-	0.5	-	-	-
1070	-	-	East Street (Ayesha Collection -Kankariya Industries)	One Way		18.518205, 73.879805	18.507041, 73.879004	-	1.3	-	-	-
1071	-	-	MG ROAD (Dr Babasaheb Ambedkar statue - Kirti Collection)	One Way		18.518465, 73.879248	18.510938, 73.878622	-	-	0.8	-	-
1072	-	-	MG ROAD (Kirti Collection - Cafe R.S)	One Way		18.510938, 73.878622	18.507147, 73.878500	-	-	0.4	-	-
1073	-	-	Sachapir Street (Real Foot Wear - Razi Welding Works)			18.513601, 73.878766	18.516380, 73.874019	-	-	0.6	-	-
1074	-	-	Sachapir Street (Real Foot Wear - Razi Welding Works)			18.513601, 73.878766	18.516380, 73.874019	-	-	0.6	-	-
1075	-	-	Unnamed road (Razi Welding Works - 378-903, Bootee St)			18.516380, 73.874019	18.516500, 73.873315	-	-	0.1	-	-
1076	-	-	Unnamed road (Razi Welding Works - 378-903, Bootee St)			18.516380, 73.874019	18.516500, 73.873315	-	-	0.1	-	-
1077	-	-	AMBEDKAR WELLASLEY ROAD (Ayesha Collection - HVM Collection)			18.518205, 73.879804	18.519475, 73.875467	-	0.5	-	-	-

Segment No.	Zone No.	Ward Office (Admin Wards)	ROAD / STREET NAME	LHS	RHS	LOCATION COORDINATES		ROAD LENGTH (IN KMS)				
						Start	End	Segregated (Dedicated) Retrofitted Existing Cycle Track	Segregated (Dedicated) Proposed Cycle Track	Proposed Painted Cycle Lane	Segregated (Dedicated) Proposed Greenway	Segregated Proposed Cycle Track (Merged with footpath)
1078	-	-	AMBEDKAR WELLASLEY ROAD (Ayesha Collection - HVM Collection)			18.518205, 73.879804	18.519475, 73.875467	-	0.5	-	-	-
1079	-	-	Vinod Pathak Path and Kahun Road (N.M.Service Station, HP Petrol Pump - Kendriya Vidyalaya Southern Command)			18.52221, 73.87627	18.51851, 73.88341	-	0.9		-	-
1080	-	-	Vinod Pathak Path and Kahun Road (N.M.Service Station, HP Petrol Pump - Kendriya Vidyalaya Southern Command)			18.52221, 73.87627	18.51851, 73.88341	-	0.9		-	-
1081	-	-	Vinod Pathak Path and Kahun Road (Kendriya Vidyalaya Southern Command - Sir Maneckji Mehta Road connect)			18.51851, 73.88341	18.52328, 73.88581	-	0.6		-	-
1082	-	-	Vinod Pathak Path and Kahun Road (Kendriya Vidyalaya Southern Command - Sir Maneckji Mehta Road connect)			18.51851, 73.88341	18.52328, 73.88581	-	0.6		-	-
1083	-	-	SIR MANECKJI MEHTA ROAD (Sadhu Vaswani Chowk - National War Memorial Southern Command)			18.52451, 73.87881	18.52329, 73.8858	-	-	0.4	-	-
1084	-	-	SIR MANECKJI MEHTA ROAD (Sadhu Vaswani Chowk - National War Memorial Southern Command)			18.52451, 73.87882	18.52329, 73.8858	-	-	0.4	-	-
1085	-	-	SIR MANECKJI MEHTA ROAD (Business Startup Consultants, General Cariappa Rd - Bund Garden Rd, Camp)			18.52329, 73.8858	18.523226, 73.887868	-	-	0.3	-	-
1086	-	-	SIR MANECKJI MEHTA ROAD (Business Startup Consultants, General Cariappa Rd - Bund Garden Rd, Camp)			18.52329, 73.8858	18.523226, 73.887868	-	-	0.3	-	-
1087	-	-	Range Hill Road 2 (Eagles Army Pre Primary School - RANGE HILLS HIGHWAY JUNCTION)			18.54499, 73.8388	18.5466, 73.84698	-	1.0	-	-	-
1088	-	-	Range Hill Road 2 (Eagles Army Pre Primary School - RANGE HILLS HIGHWAY JUNCTION)			18.54499, 73.8388	18.5466, 73.84698	-	1.0	-	-	-
1089	-	-	Range Hill Road 2 (RAILWAY OVERHEAD CROSSING - RANGE HILLS HIGHWAY JUNCTION)			18.5466, 73.84698	18.54905, 73.85114	-	-	0.6	-	-
1090	-	-	Range Hill Road 2 (RAILWAY OVERHEAD CROSSING - RANGE HILLS HIGHWAY JUNCTION)			18.5466, 73.84698	18.54905, 73.85114	-	-	0.6	-	-

Segment No.	Zone No.	Ward Office (Admin Wards)	ROAD / STREET NAME	LHS	RHS	LOCATION COORDINATES		ROAD LENGTH (IN KMS)				
						Start	End	Segregated (Dedicated) Retrofitted Existing Cycle Track	Segregated (Dedicated) Proposed Cycle Track	Proposed Painted Cycle Lane	Segregated (Dedicated) Proposed Greenway	Segregated Proposed Cycle Track (Merged with footpath)
1091	-	-	Range Hill Road 1 (Khadki Bazar Road - Surya Mukhi Datta Mandir)			18.56099, 73.84154	18.55638, 73.83969	-	0.6	-	-	-
1092	-	-	Range Hill Road 1 (Khadki Bazar Road - Surya Mukhi Datta Mandir)			18.56099, 73.84154	18.55638, 73.83969	-	0.6	-	-	-
1093	-	-	Range Hill Road 1 (Surya Mukhi Datta Mandir - NBH, Symbiosis Institute)			18.55638, 73.83969	18.54968, 73.83956	-	0.8	-	-	-
1094	-	-	Range Hill Road 1 (Surya Mukhi Datta Mandir - NBH, Symbiosis Institute)			18.55638, 73.83969	18.54968, 73.83956	-	0.8	-	-	-
1095	-	-	Range Hill Road 1 (NBH, Symbiosis Institute - Eagles Army Pre Primary School)			18.54968, 73.83956	18.54499, 73.8388	-	0.5	-	-	-
1096	-	-	Range Hill Road 1 (NBH, Symbiosis Institute - Eagles Army Pre Primary School)			18.54968, 73.83956	18.54499, 73.8388	-	0.5	-	-	-
1097	-	-	Brehmen Khadki Road (St. Thomas Public School - Near Khadki Chhavni)			18.56177, 73.84108	18.55656, 73.84432	-	-	0.7	-	-
1098	-	-	Brehmen Khadki Road (St. Thomas Public School - Near Khadki Chhavni)			18.56177, 73.84108	18.55656, 73.84432	-	-	0.7	-	-
1099	-	-	Khadki bazar Road (Chhavni Udyan - BSNL Khadki Bill Centre)			18.55656, 73.84432	18.55872, 73.84645	-	0.5	-	-	-
1100	-	-	Khadki bazar Road (Chhavni Udyan - BSNL Khadki Bill Centre)			18.55656, 73.84432	18.55872, 73.84645	-	0.5	-	-	-
1101	-	-	General Thorat Marg (Elphinston road - All Saints School)			18.56257, 73.85225	18.55872, 73.84645	-	-	0.8	-	-
1102	-	-	General Thorat Marg (Elphinston road - All Saints School)			18.56257, 73.85225	18.55872, 73.84645	-	-	0.8	-	-
1103	-	-	Kalas Malwadi Road			18.568723, 73.873829	18.56273, 73.85234	-	3.2	-	-	-

Segment No.	Zone No.	Ward Office (Admin Wards)	ROAD / STREET NAME	LHS	RHS	LOCATION COORDINATES		ROAD LENGTH (IN KMS)				
						Start	End	Segregated (Dedicated) Retrofitted Existing Cycle Track	Segregated (Dedicated) Proposed Cycle Track	Proposed Painted Cycle Lane	Segregated (Dedicated) Proposed Greenway	Segregated Proposed Cycle Track (Merged with footpath)
1104	-	-	Kalas Malwadi Road			18.568723, 73.873829	18.56273, 73.85234	-	3.2	-	-	-
1105	-	-	Elphistine Road (BOPODI JAKAT NAKA - Holkar Bridge Christian Cemetary)			18.57182, 73.83731	18.55558, 73.86149	-	3.6	-	-	-
1106	-	-	Elphistine Road (BOPODI JAKAT NAKA - Holkar Bridge Christian Cemetary)			18.57182, 73.83731	18.55558, 73.86149	-	3.6	-	-	-
1107	-	-	Deccan College Road (BOMBAY SAPPERS - Bridge)			18.54882, 73.87094	18.554182, 73.862800	-	1.3	-	-	-
1108	-	-	Deccan College Road (BOMBAY SAPPERS - Bridge)			18.54882, 73.87094	18.554182, 73.862800	-	1.3	-	-	-
1109	-	-	Mula Road (Holkar Bridge Christian Cemetary - Pachwad Chowk)			18.55552, 73.86145	18.55284, 73.85676	-	0.6	-	-	-
1110	-	-	Mula Road (Holkar Bridge Christian Cemetary - Pachwad Chowk)			18.55552, 73.86145	18.55284, 73.85676	-	0.6	-	-	-
1111	-	-	Old Mumbai Pune Highway (RANGE HILL HIGHWAY JUNCTION - Kundan Spaces)			18.54905, 73.85114	18.56569, 73.83965	-	2.3	-	-	-
1112	-	-	Old Mumbai Pune Highway (RANGE HILL HIGHWAY JUNCTION - Kundan Spaces)			18.54905, 73.85114	18.56569, 73.83965	-	2.3	-	-	-

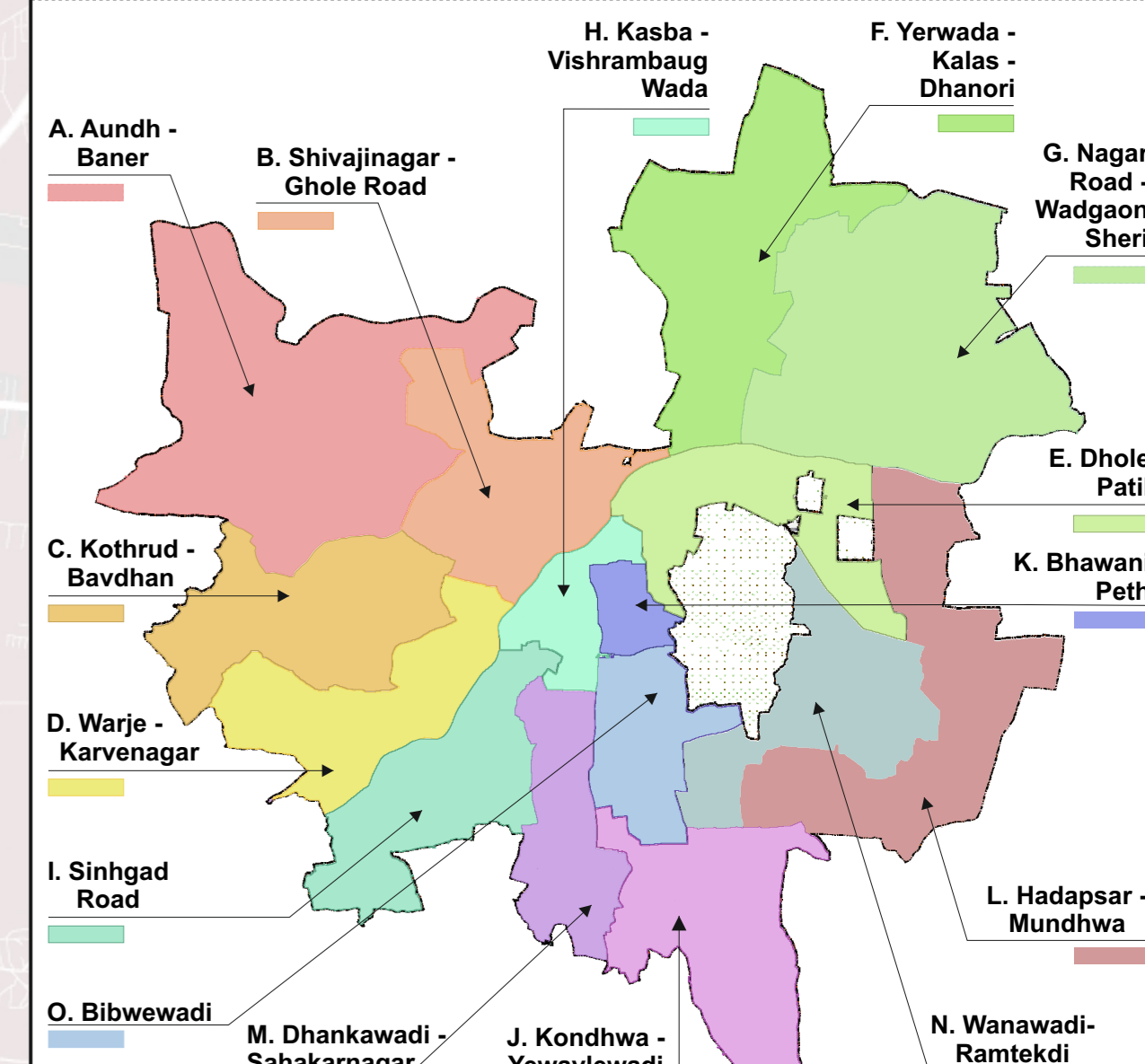
Segment No.	Zone No.	Ward Office (Admin Wards)	ROAD / STREET NAME	LHS	RHS	LOCATION COORDINATES		ROAD LENGTH (IN KMS)				
						Start	End	Segregated (Dedicated) Retrofitted Existing Cycle Track	Segregated (Dedicated) Proposed Cycle Track	Proposed Painted Cycle Lane	Segregated (Dedicated) Proposed Greenway	Segregated Proposed Cycle Track (Merged with footpath)
1113	-	-	Netaji Subhas Chaandra Bose Road (Surya Mukhi Datta Mandir - Crime Branch Office Range Hill)			18.55638, 73.83969	18.54506, 73.84335	-	1.6	-	-	-
1114	-	-	Netaji Subhas Chaandra Bose Road (Surya Mukhi Datta Mandir - Crime Branch Office Range Hill)			18.55638, 73.83969	18.54506, 73.84335	-	1.6	-	-	-
1115	-	-	Greenway 1			18.54529, 73.95146	18.52796, 73.86033	-	-	-	8.7	-
1116	-	-	Greenway 2			18.55476, 73.86201	18.51541, 73.84439	-	-	-	6.0	-
1117	-	-	Greenway 3			18.47486, 73.80953	18.48882, 73.82682	-	-	-	6.4	-
1118	-	-	Greenway 4			18.50457, 73.83856	18.50243, 73.84529	-	-	-	0.9	-
1119	-	-	Greenway 5			18.48306, 73.82939	18.49385, 73.83947	-	-	-	2.0	-
1120	-	-	Greenway 6			18.49385, 73.83947	18.50642, 73.88982	-	-	-	6.8	-
1121	-	-	Greenway 7			18.50693, 73.89699	18.49774, 73.94836	-	-	-	6.6	-
1122	-	-	Greenway 8			18.46662, 73.81649	18.47148, 73.82626	-	-	-	1.3	-
1123	-	-	Greenway 9			18.48528, 73.85001	18.47504, 73.84484	-	-	-	1.8	-
1124	-	-	Greenway 10			18.50453, 73.82539	18.50084, 73.81631	-	-	-	1.1	-
1125	-	-	Greenway 11			18.51503, 73.83113	18.52442, 73.84003	-	-	-	1.7	-

Segment No.	Zone No.	Ward Office (Admin Wards)	ROAD / STREET NAME	LHS	RHS	LOCATION COORDINATES		ROAD LENGTH (IN KMS)				
						Start	End	Segregated (Dedicated) Retrofitted Existing Cycle Track	Segregated (Dedicated) Proposed Cycle Track	Proposed Painted Cycle Lane	Segregated (Dedicated) Proposed Greenway	Segregated Proposed Cycle Track (Merged with footpath)
1126	-	-	Greenway 12			18.53268, 73.85556	18.58104, 73.85372	-	-	-	6.9	-
1127	-	-	Greenway 13			18.56518, 73.87753	18.56385, 73.8849	-	-	-	0.8	-
1128	-	-	Greenway 14			18.56385, 73.8849	18.5607, 73.89176	-	-	-	0.6	-
1129	-	-	Greenway 15			18.57341, 73.8513	18.5864, 73.75945	-	-	-	12.5	-
1130	-	-	Greenway 16			18.56234, 73.79462	18.55481, 73.79737	-	-	-	1.3	-
1131	-	-	Greenway 17			18.55481, 73.79737	18.55164, 73.79804	-	-	-	0.4	-
1132	-	-	Greenway 18			18.55164, 73.79804	18.51853, 73.7768	-	-	-	5.2	-
1133	-	-	Greenway 19			18.52594, 73.77622	18.53364, 73.79042	-	-	-	2.0	-
1134	-	-	Greenway 20			18.52333, 73.81673	18.508, 73.82307	-	-	-	2.1	-
1135	-	-	Greenway 21			18.48776, 73.82827	18.51517, 73.84483	-	-	-		-
TOTAL LENGTHS (IN KMS)								54.9	531.0	153.1	75.0	10.0
SUMMARY												

Segment No.	Zone No.	Ward Office (Admin Wards)	ROAD / STREET NAME	LHS	RHS	LOCATION COORDINATES		ROAD LENGTH (IN KMS)				
						Start	End	Segregated (Dedicated) Retrofitted Existing Cycle Track	Segregated (Dedicated) Proposed Cycle Track	Proposed Painted Cycle Lane	Segregated (Dedicated) Proposed Greenway	Segregated Proposed Cycle Track (Merged with footpath)
Sr. No.	Description					Total Length in Kms						
						Left Hand Side (L.H.S.)	Right Hand Side (R.H.S.)	Total				
1	Segregated (Dedicated) Retrofitted Existing Cycle Track					27.5	27.4	54.9				
2	Segregated (Dedicated) Proposed Cycle Track					276.1	254.8	531.0				
3	Proposed Painted Cycle Lane					86.1	67.0	153.1				
4	Segregated (Dedicated) Proposed Greenway					75.0		75.0				
						LHS / RHS not applicable						
5	Segregated Proposed Cycle Track (Merged with footpath)					5.0	5.0	10.0				
TOTAL						469.7	354.3	824.0				

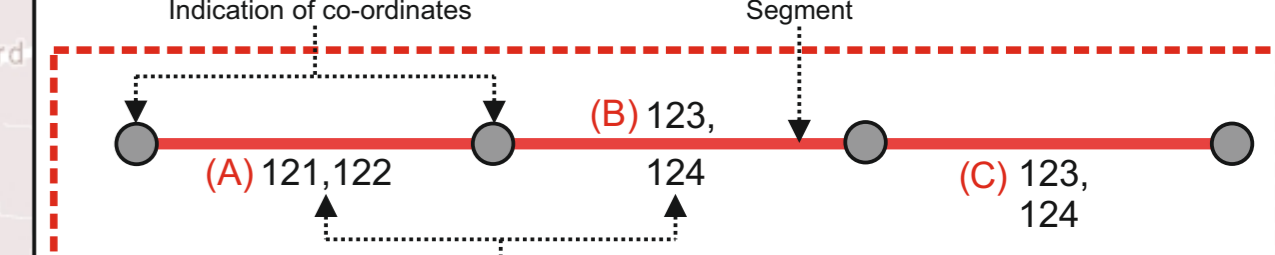
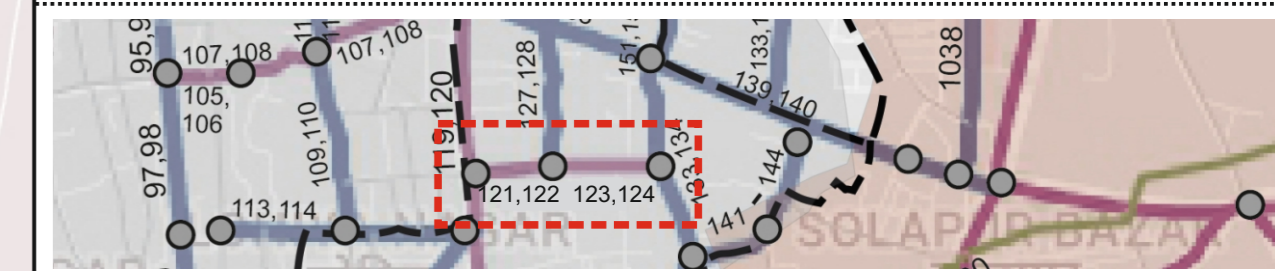


KEY MAP



Note: For ease of documentation and identification of streets, the above map of Pune city is divided as per 15 PMC Ward Offices.

READING THE MAP FOR SEGMENTS :



Segment numbers are indicative in the map but their placement & size is varying and not constant due to limitation of space at certain locations, shown as (A), (B) & (C).

Table with 10 columns: Segment No., Ward Office, Road/Street Name, Length, etc.

LEGEND :

Legend table with 2 columns: Symbol and Description. Symbols include 1(a), 1(b), 2, 3, 4.

REVISION

Revision table with 4 columns: Revision No., Date, Updated By, Revision Description.


CONSULTANCY TEAM :

Consultancy team information including PDA Architects and CEE Centre for Environment Education.

TITLE

PROPOSED CYCLE NETWORK MAP FOR PUNE

SCALE



CYCLE PLAN SHEETS DETAILS / DATA

Grid table showing cycle plan sheet details for CN, CP, and CS categories.

Orientation, Date (December 2017), Deal by (Jagdish Temkar, Vinaya Thakur), Reference Document, and Sheet No. (CN).

